




Government of Nepal
Office of the Prime Minister and Council of Ministers
National Statistics Office



Demographic Report


Sandakpur Gaunpalika




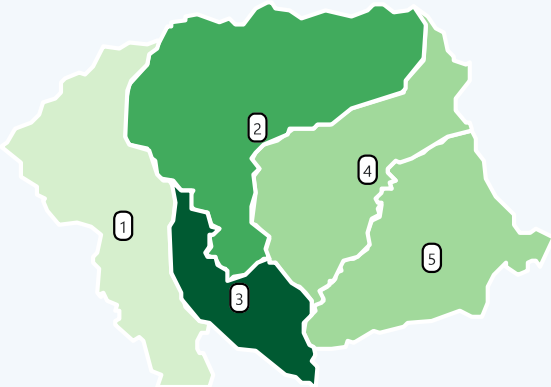
Key demographic indicators




Government of Nepal
Office of the Prime Minister and Council of Ministers
National Statistics Office



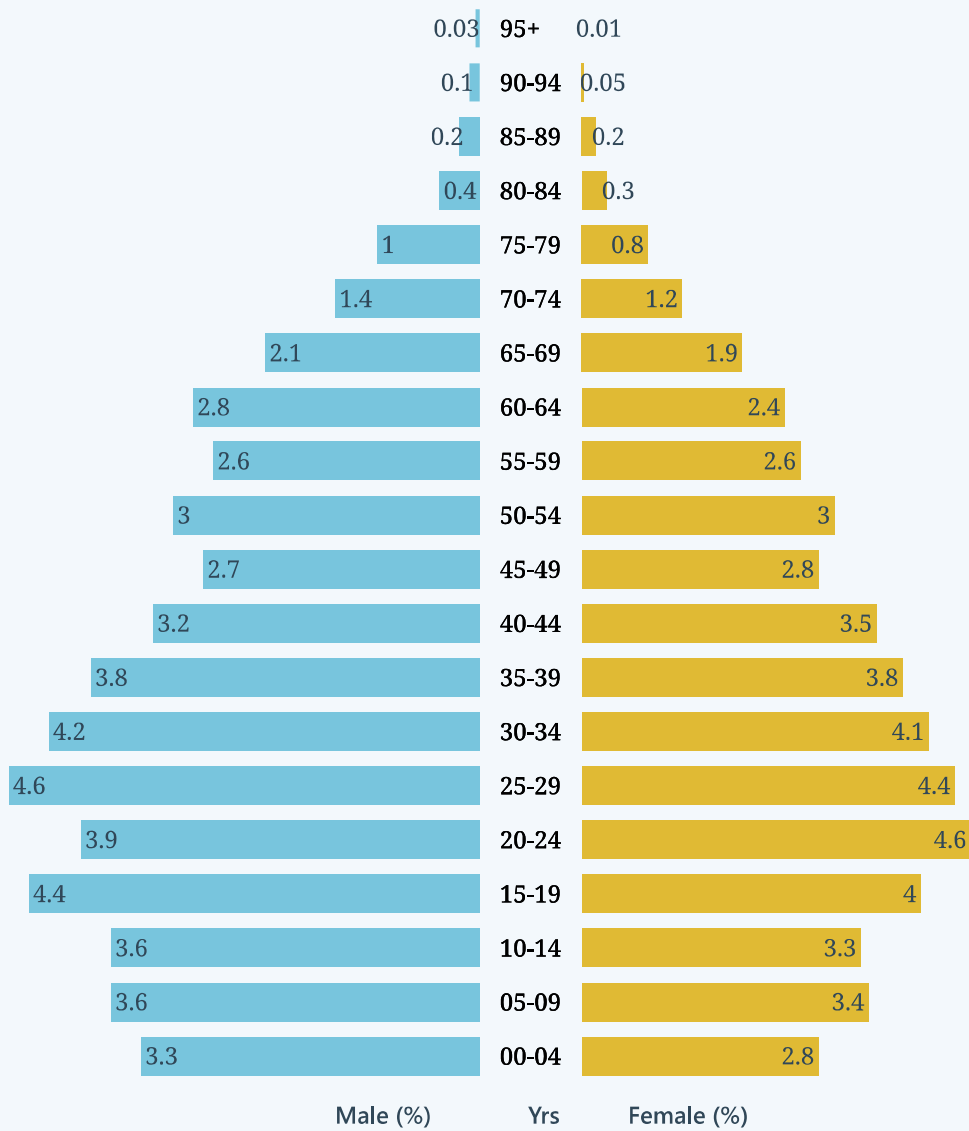
Ward distribution




Government of Nepal
Office of the Prime Minister and Council of Ministers
National Statistics Office



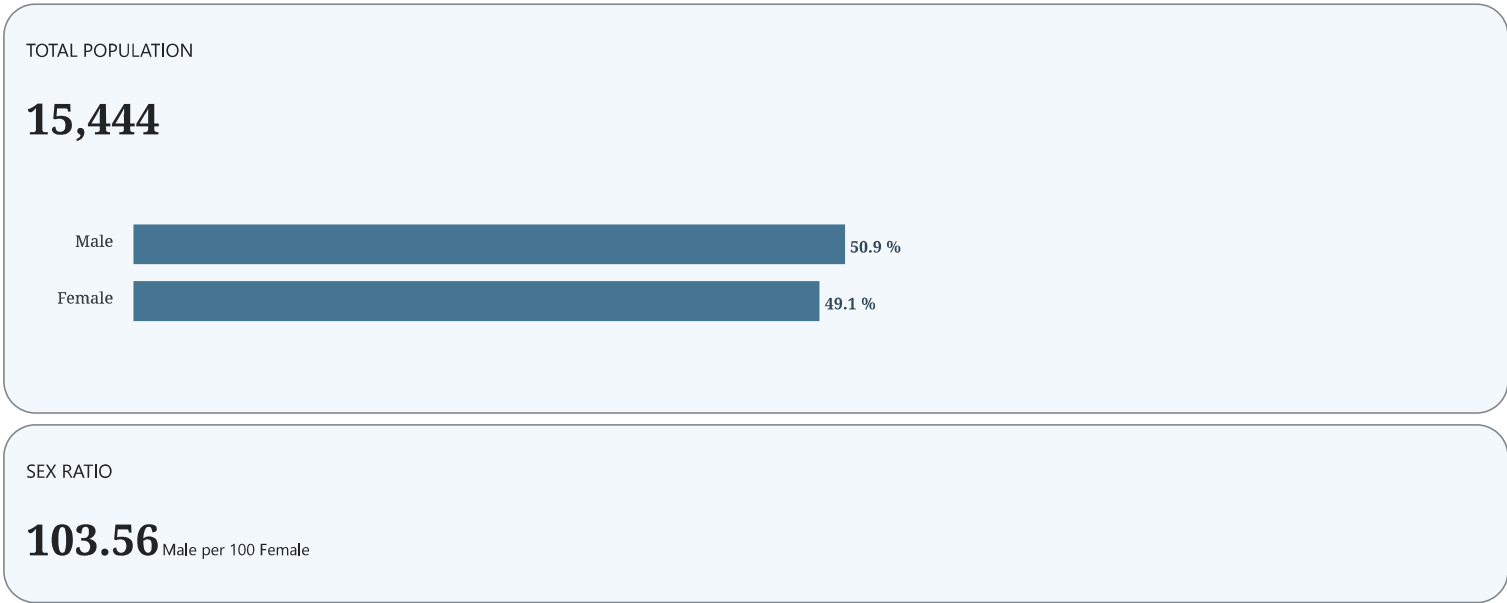
Population by 5 year age group and sex



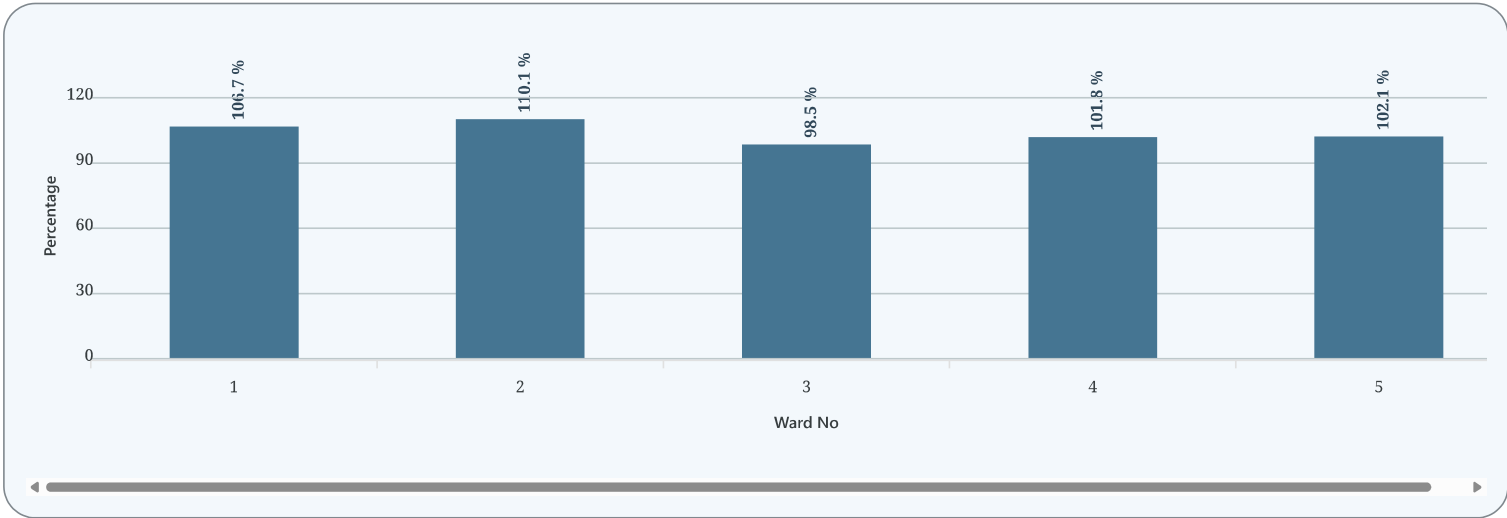
Government of Nepal
Office of the Prime Minister and Council of Ministers
National Statistics Office




Population Highlights



Sex ratio by ward



Government of Nepal
Office of the Prime Minister and Council of Ministers
National Statistics Office



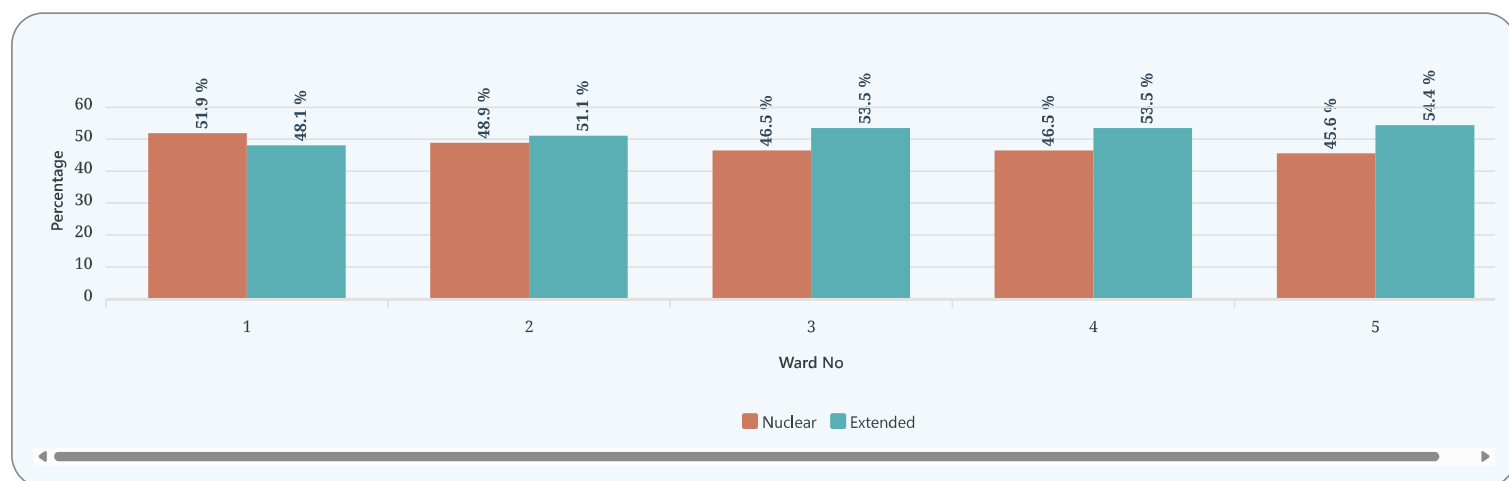
Key social indicators



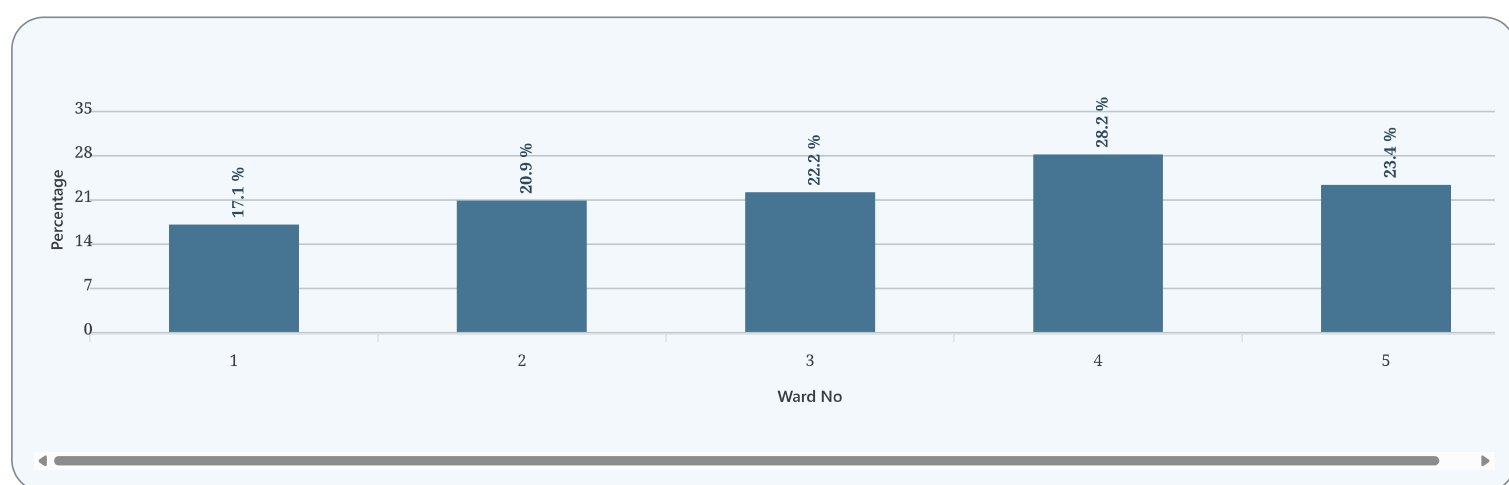
Government of Nepal
Office of the Prime Minister and Council of Ministers
National Statistics Office



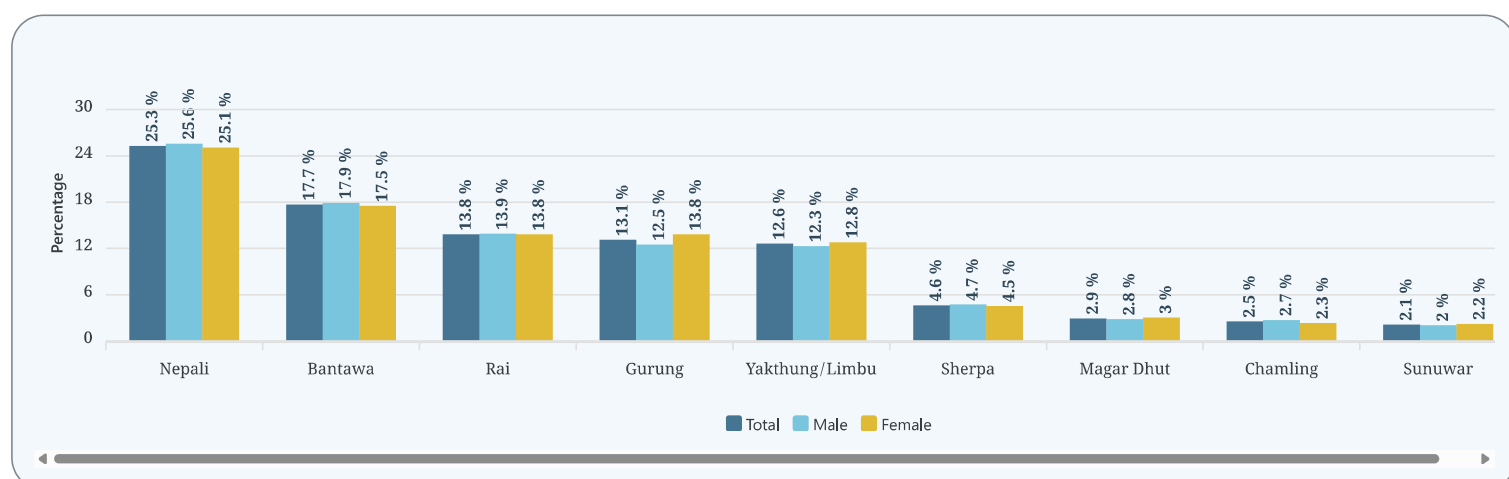
Distribution of family structure by ward



Percentage of female-headed households



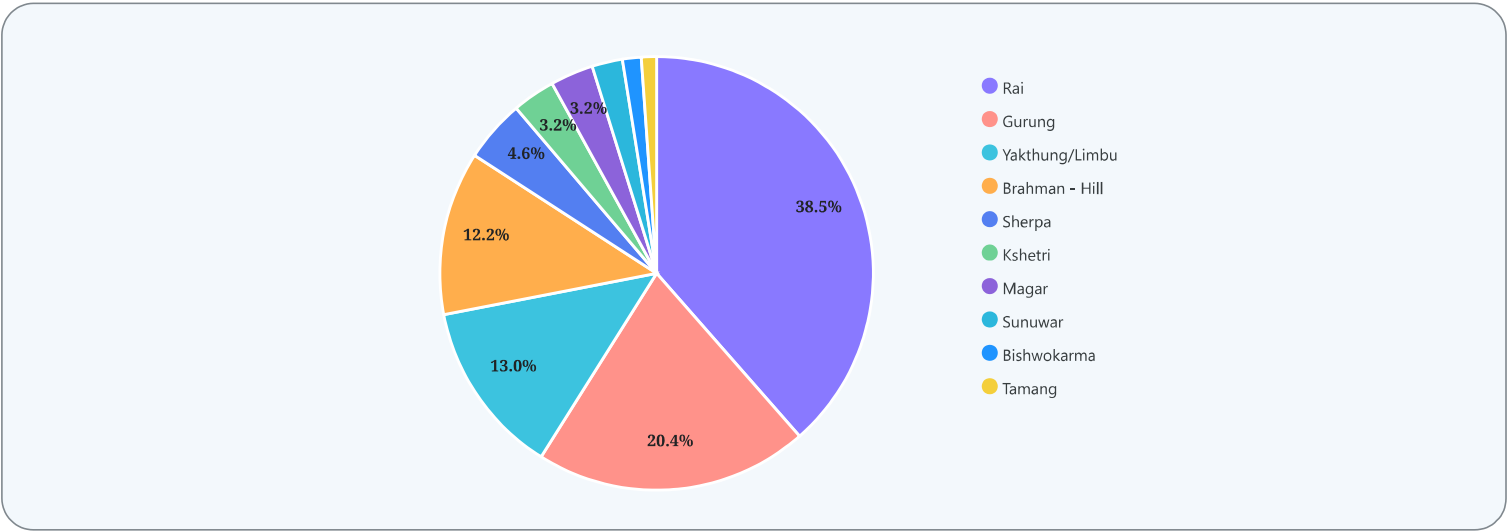
Population by Ancestor's language (Top 10 by size)



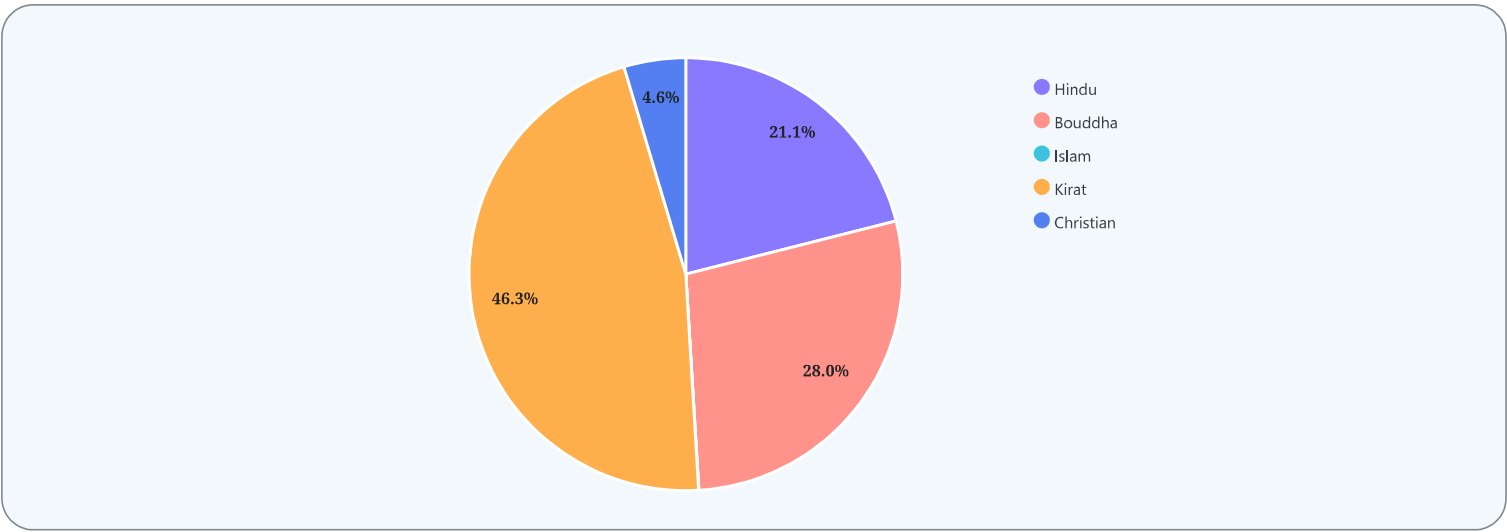
Government of Nepal
Office of the Prime Minister and Council of Ministers
National Statistics Office




Population percentage based on Caste (Top 10 by size)



Population percentage based on Religion



Government of Nepal
Office of the Prime Minister and Council of Ministers
National Statistics Office



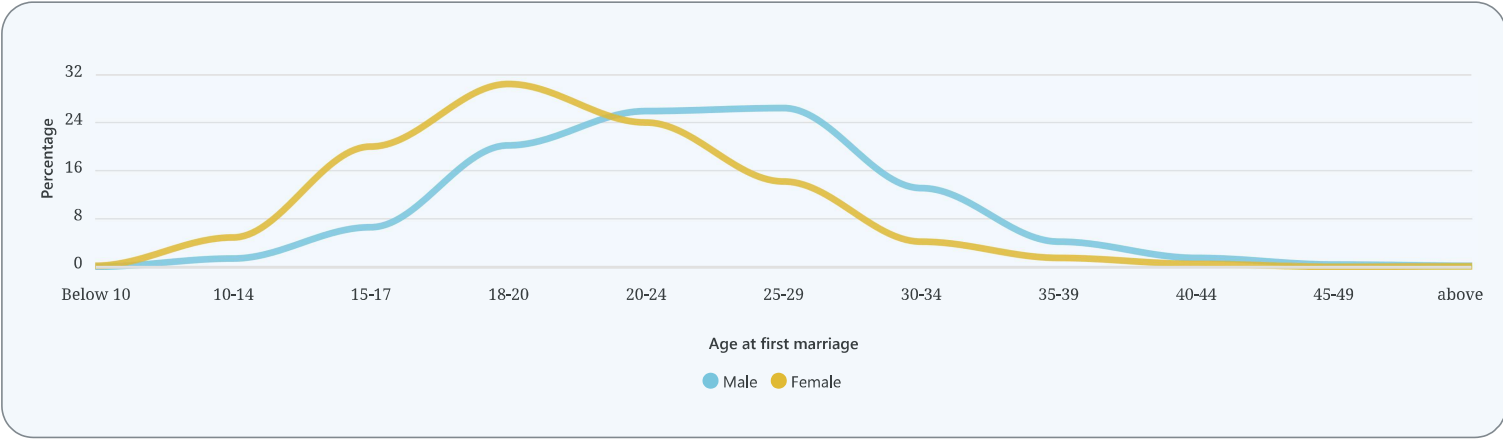
Marital status indicators



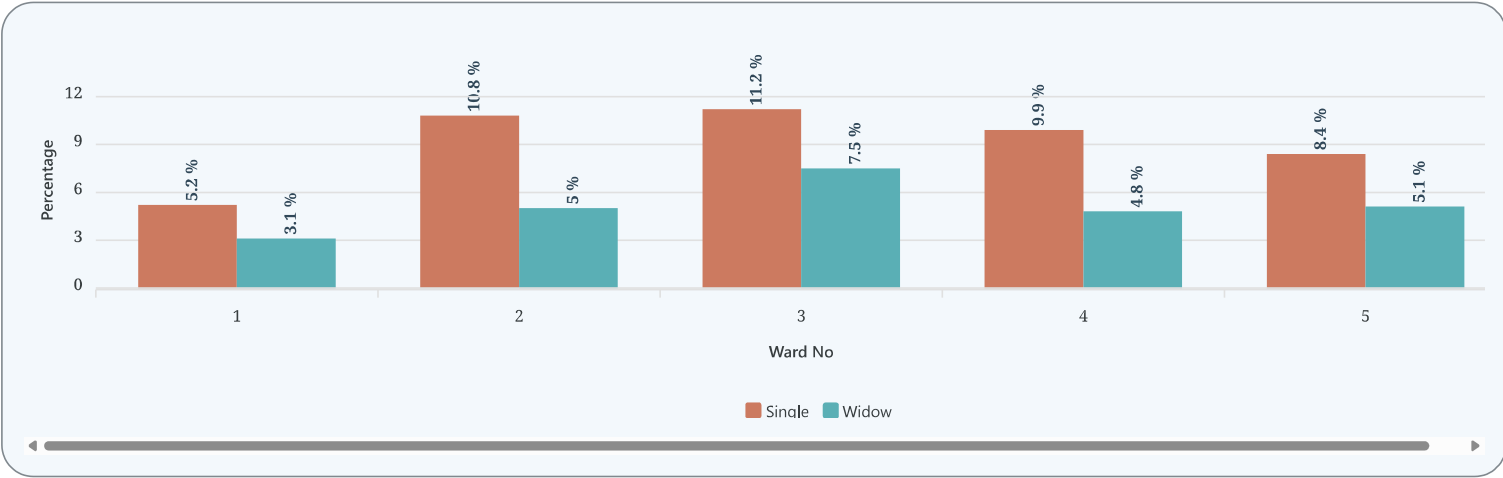
Government of Nepal
Office of the Prime Minister and Council of Ministers
National Statistics Office




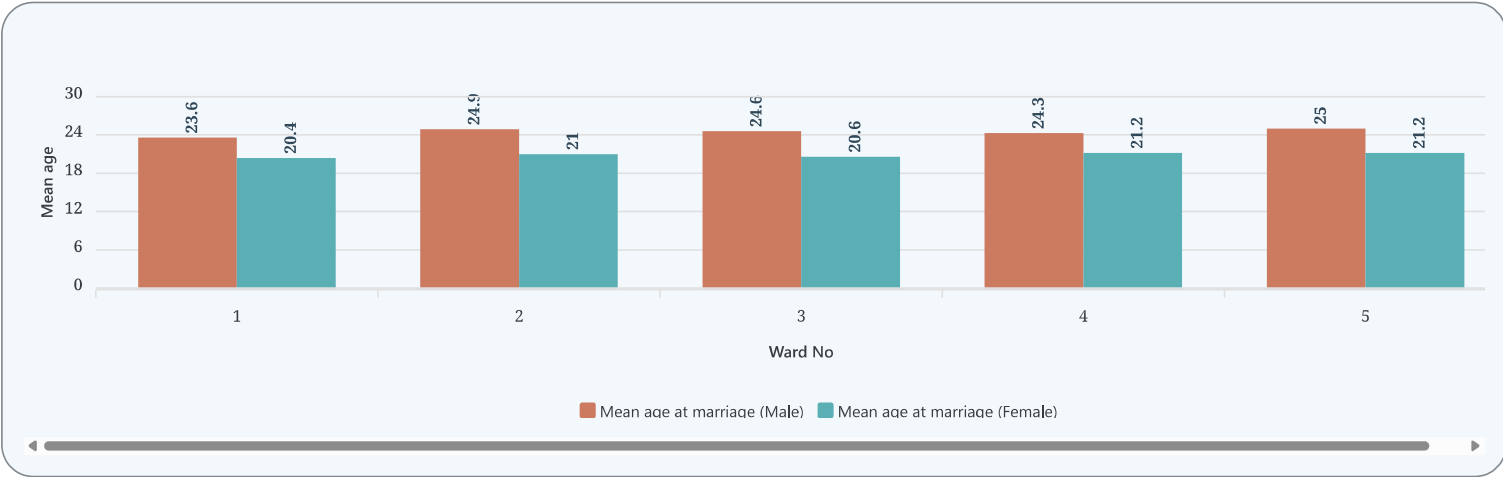
Age at first marriage



Status of widow and single woman by ward



Mean age at marriage



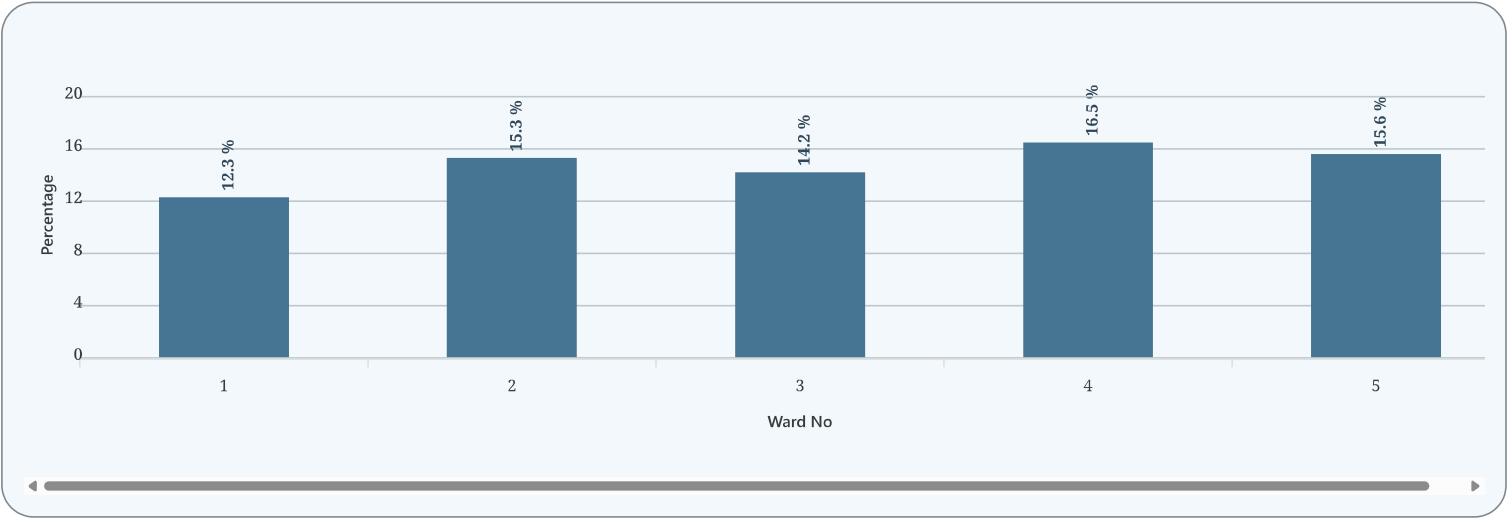
Old Age Indicators



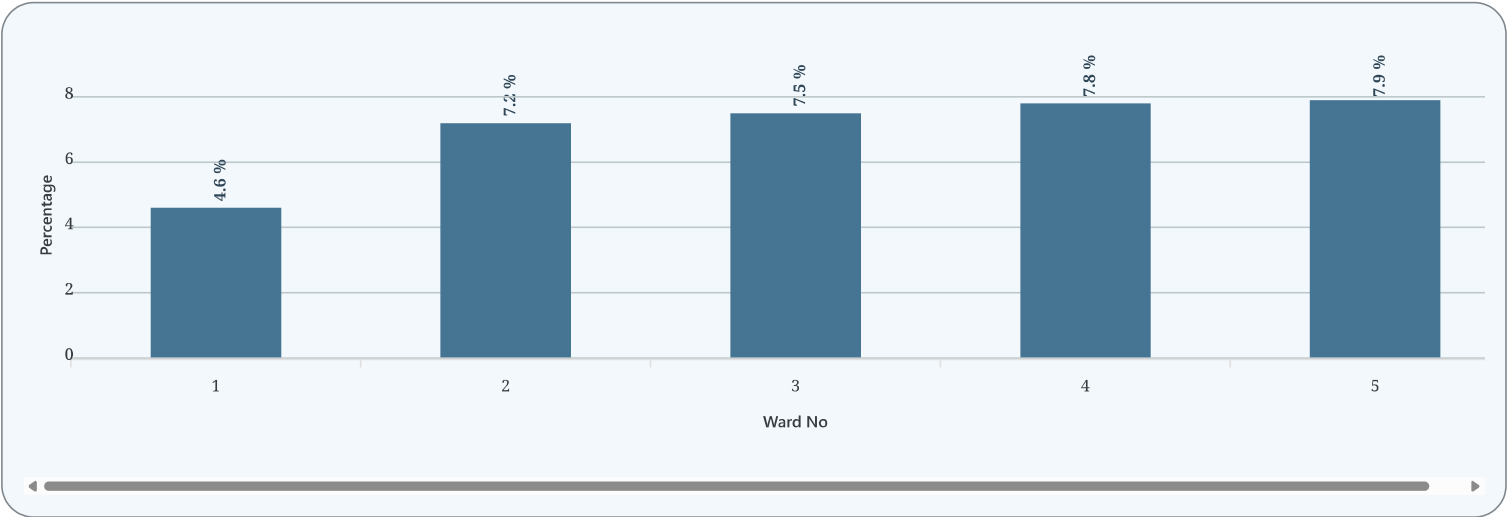
Government of Nepal
Office of the Prime Minister and Council of Ministers
National Statistics Office




Population distribution by Age 60+



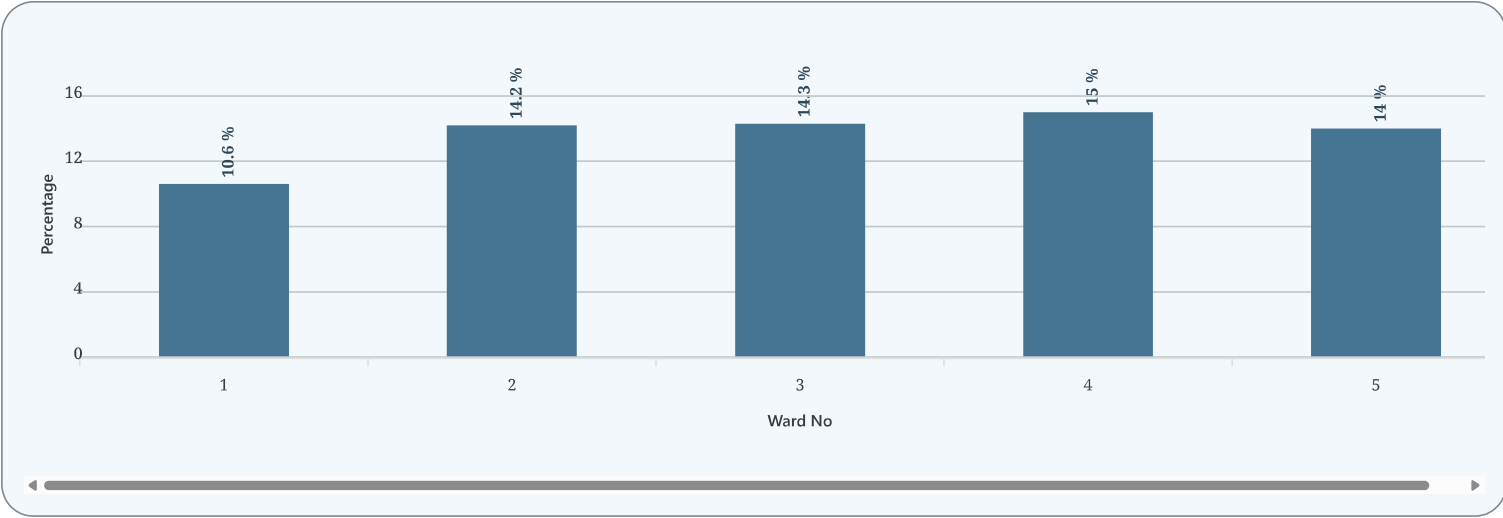
Population distribution by Age 68+



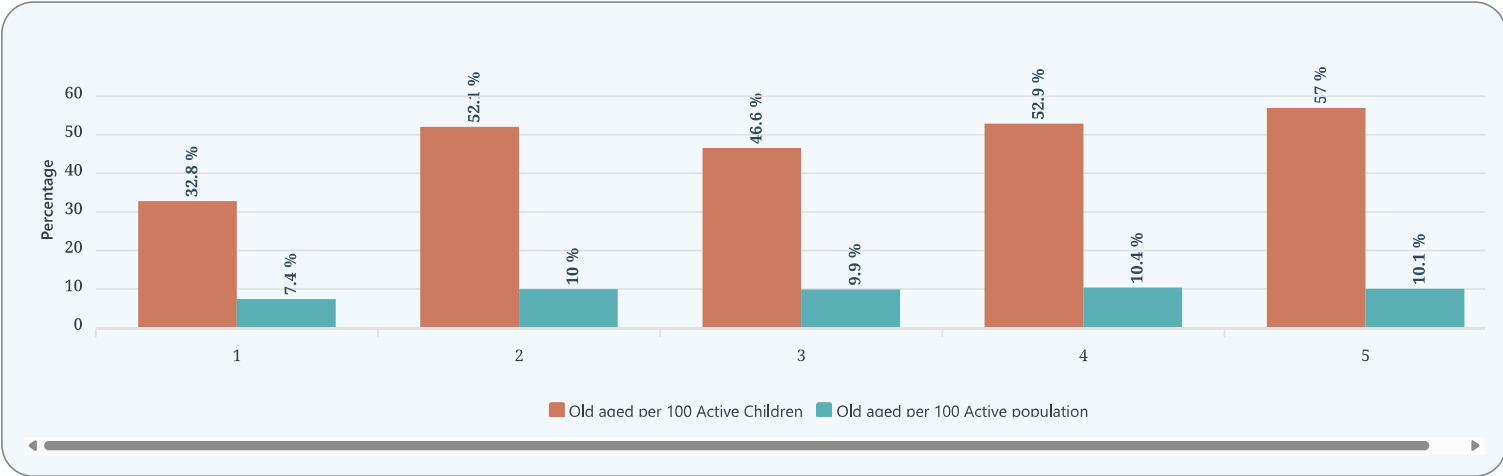
Government of Nepal
Office of the Prime Minister and Council of Ministers
National Statistics Office




Active population versus old age population ratio



Child versus old age population ratio



Government of Nepal
Office of the Prime Minister and Council of Ministers
National Statistics Office



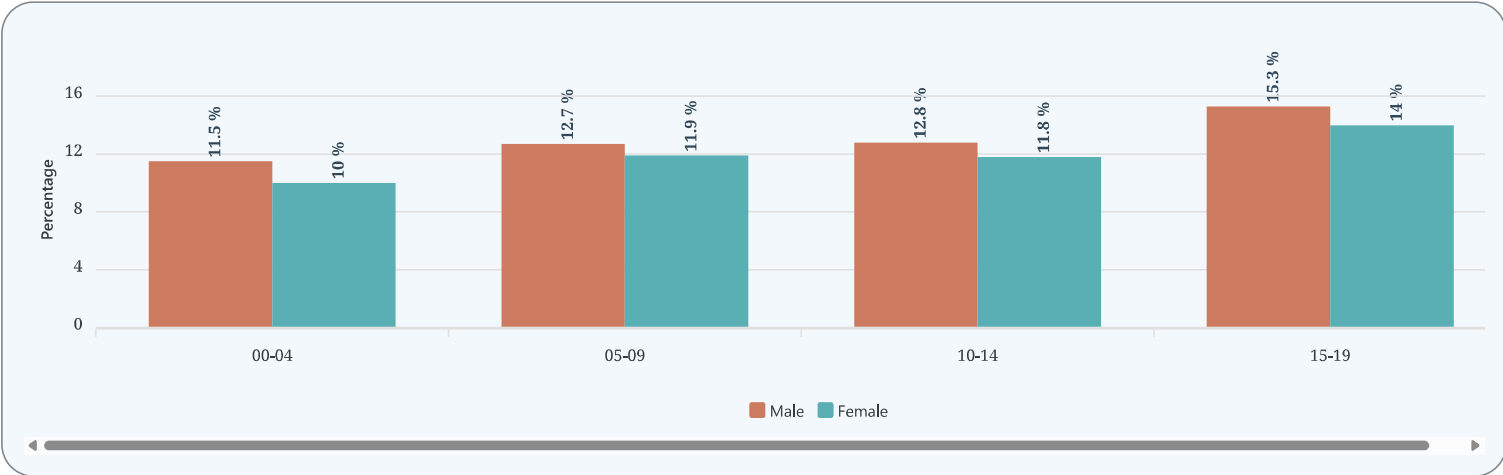
Children-related Indicators



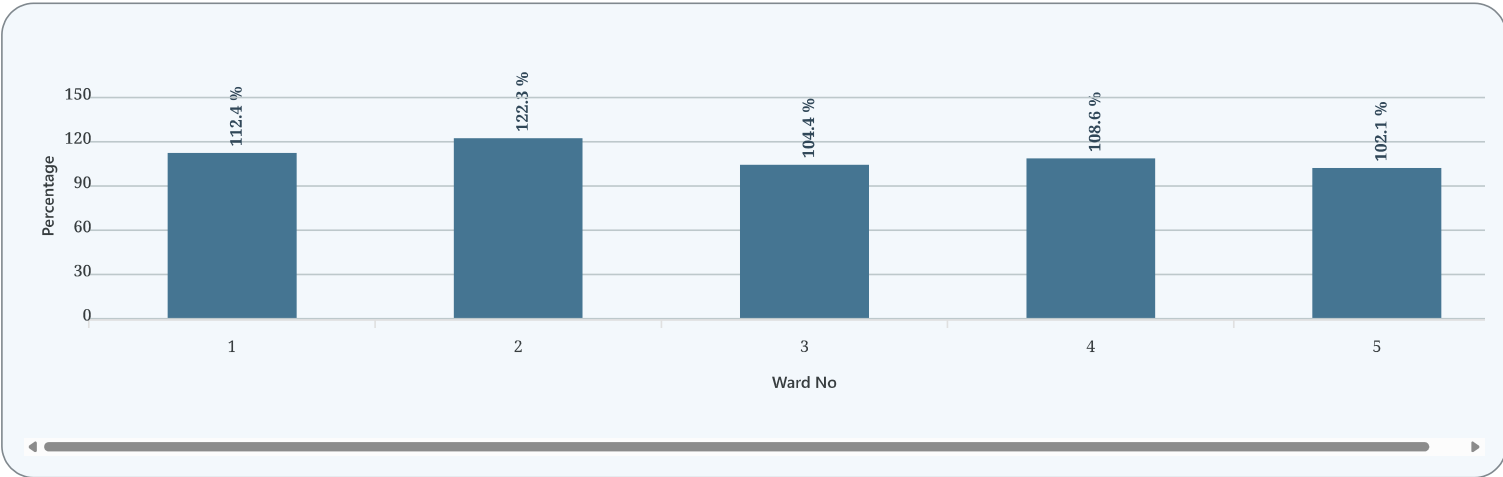
Government of Nepal
Office of the Prime Minister and Council of Ministers
National Statistics Office




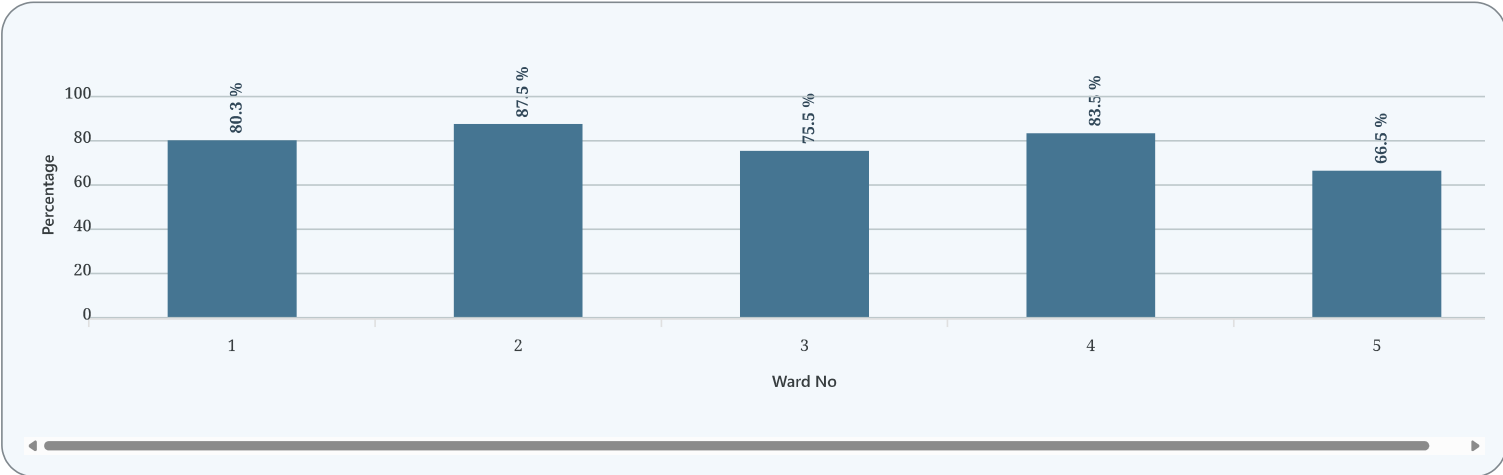
Child distribution



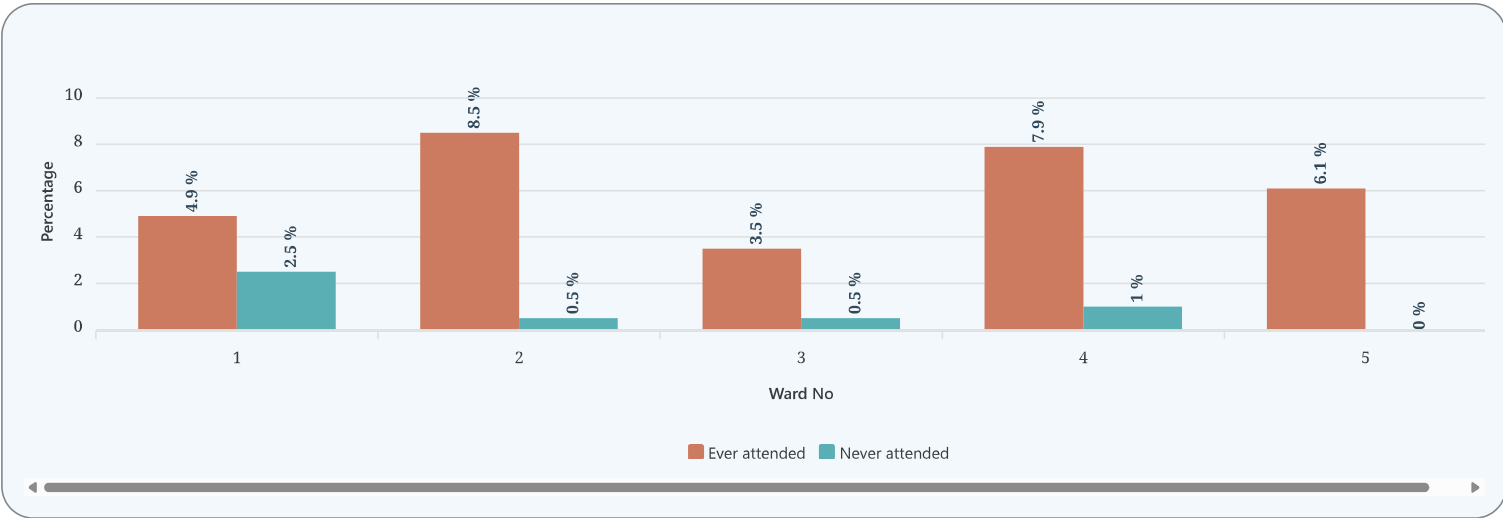
Sex-ratio of children



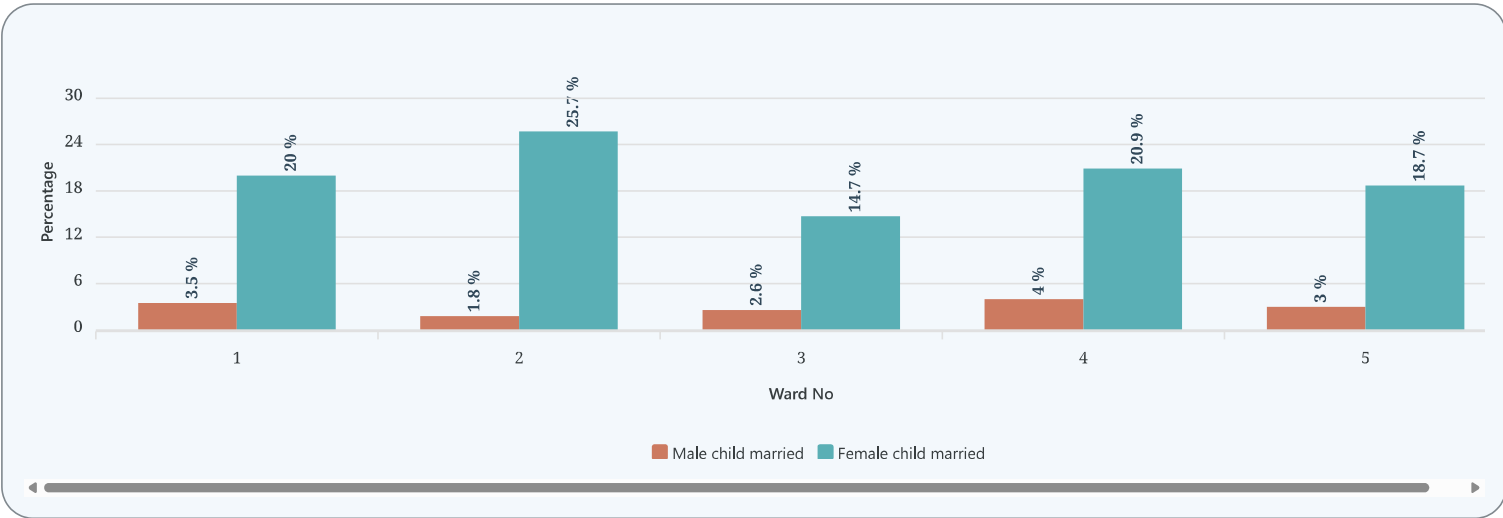
Child Birth registration status of children




Child education status



Child marriage before 18



Government of Nepal
Office of the Prime Minister and Council of Ministers
National Statistics Office



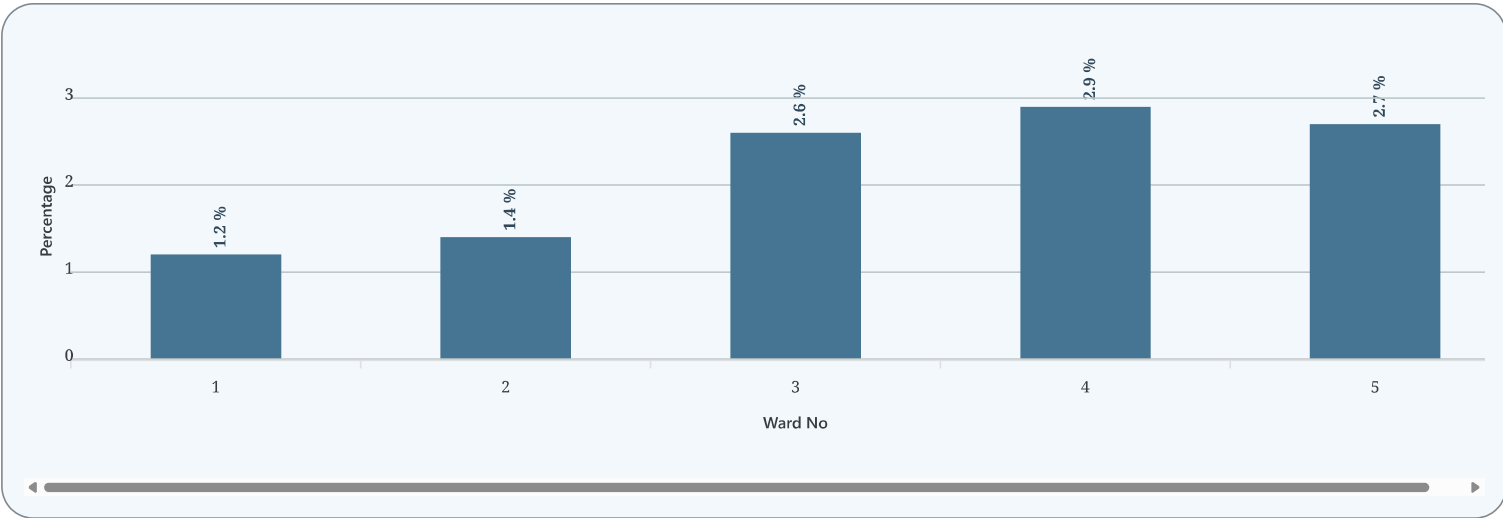
Key indicators on persons with disabilities



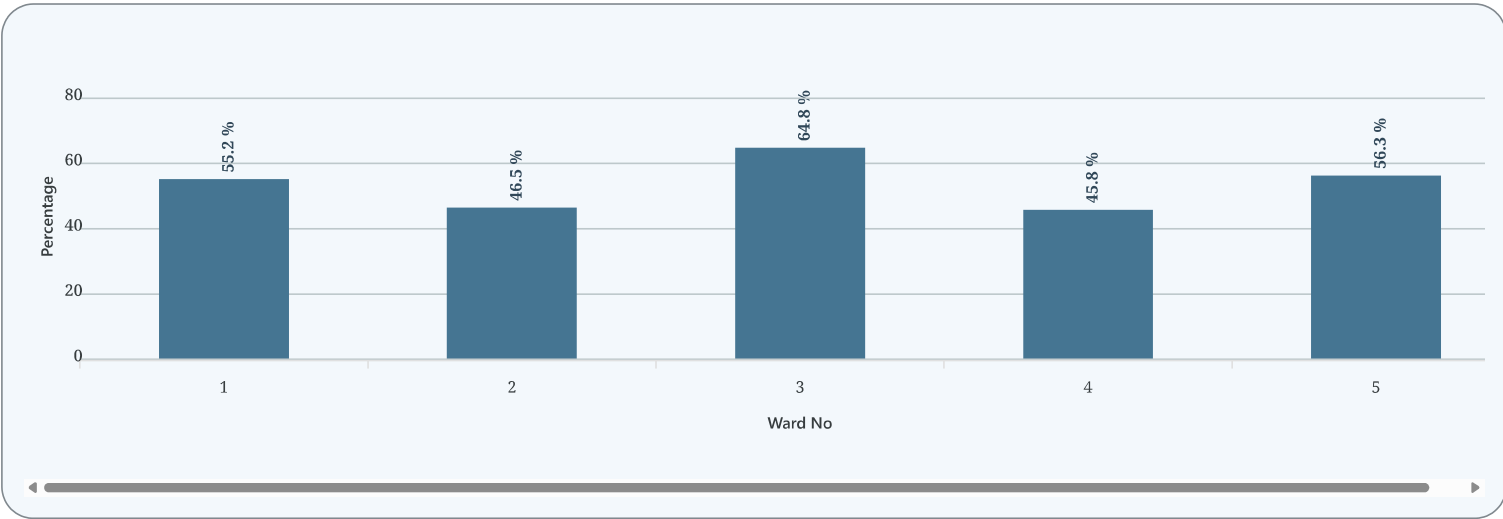
Government of Nepal
Office of the Prime Minister and Council of Ministers
National Statistics Office




Number of persons with disability by ward



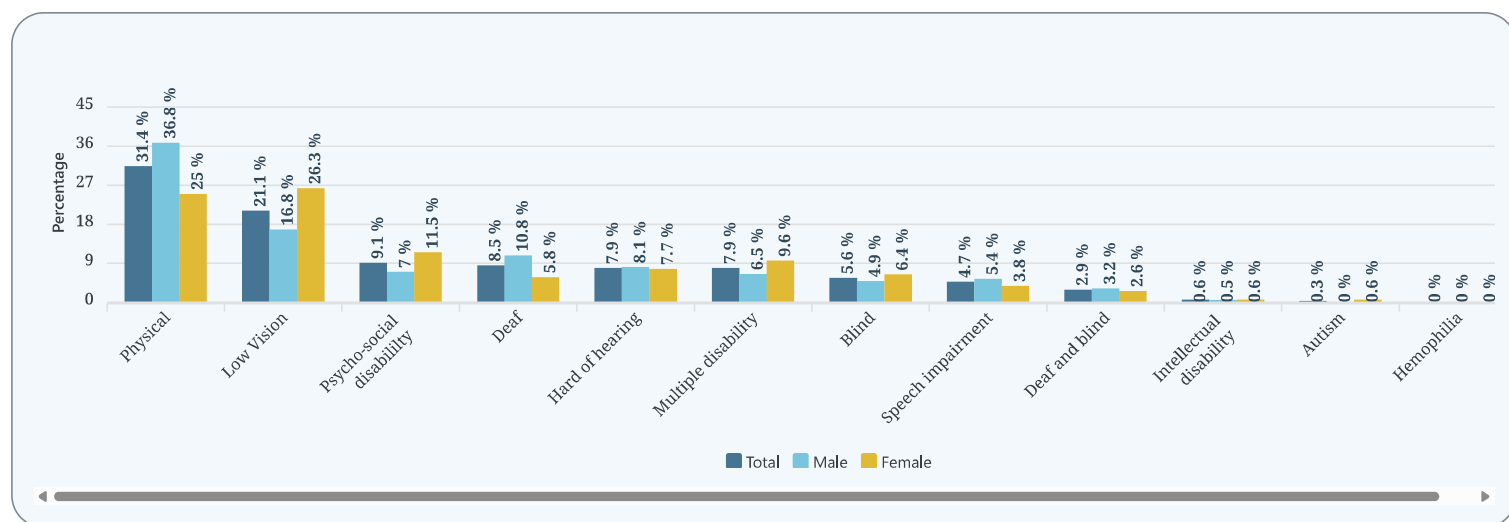
Literacy status of persons with disability



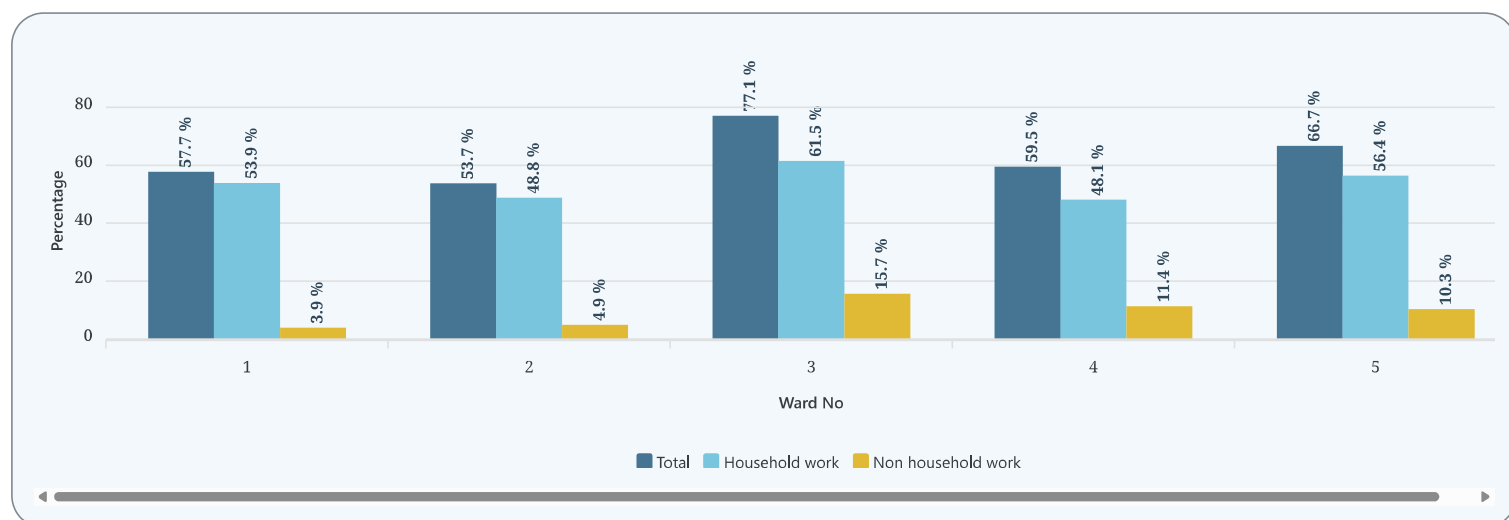
Government of Nepal
Office of the Prime Minister and Council of Ministers
National Statistics Office



Disability prevalence rate by type



Economic status of persons with disabilities



Government of Nepal
Office of the Prime Minister and Council of Ministers
National Statistics Office



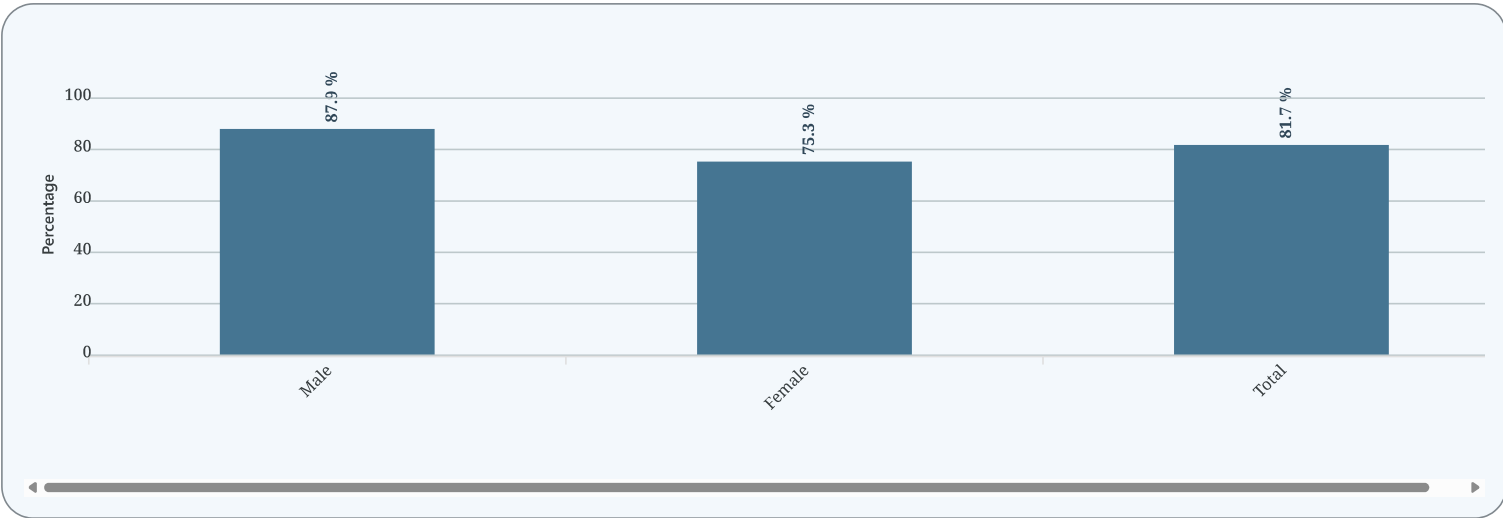
Education status Indicators



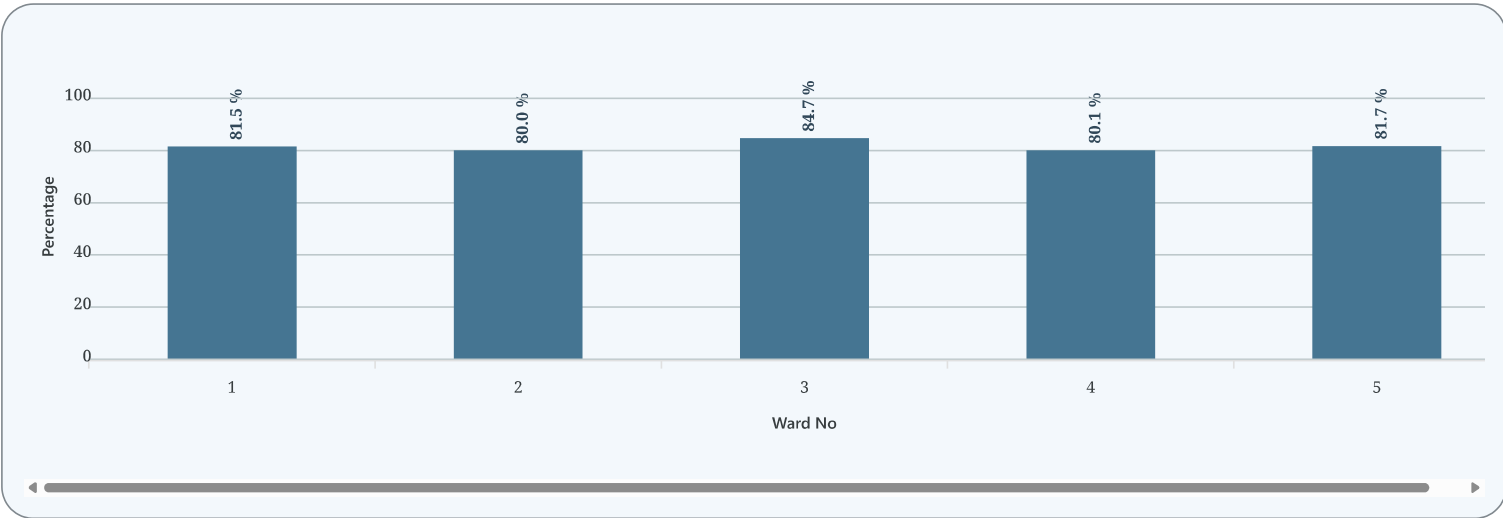
Government of Nepal
Office of the Prime Minister and Council of Ministers
National Statistics Office




Overall literacy rate



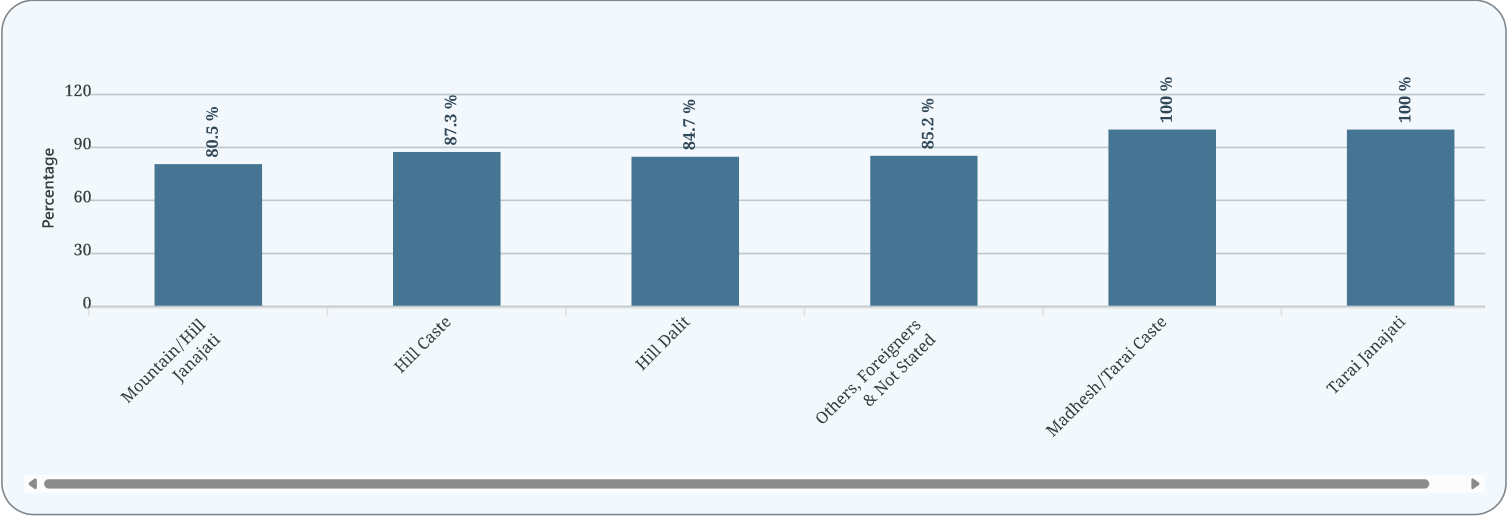
Literacy status by wards



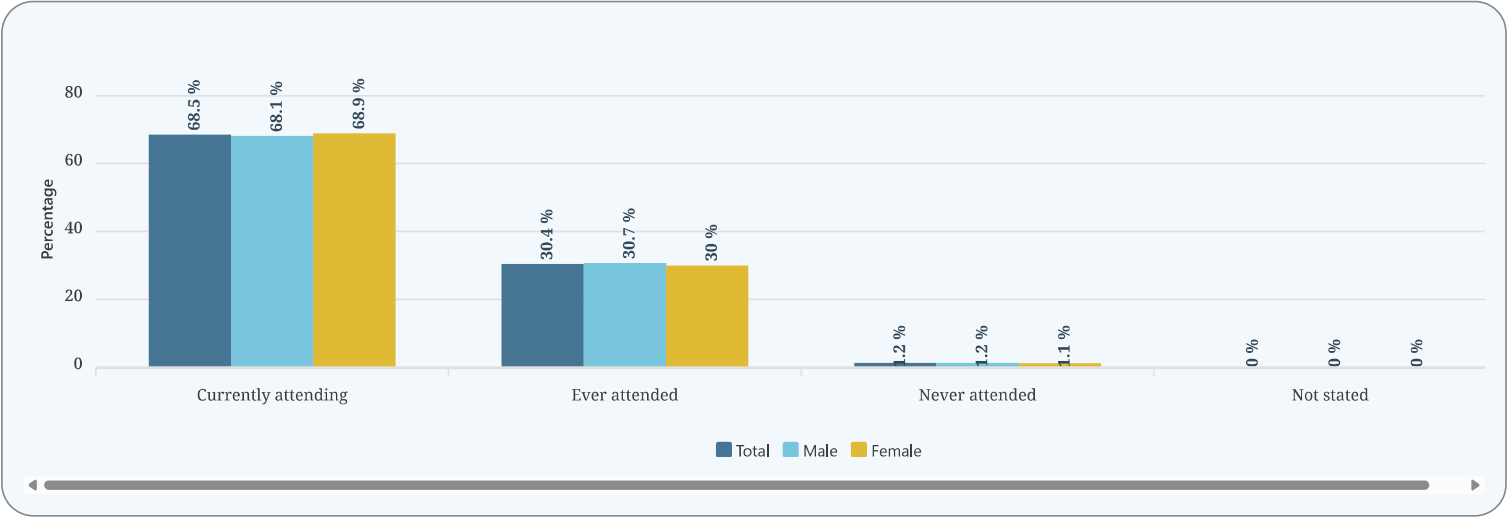
Government of Nepal
Office of the Prime Minister and Council of Ministers
National Statistics Office




Population distribution by caste



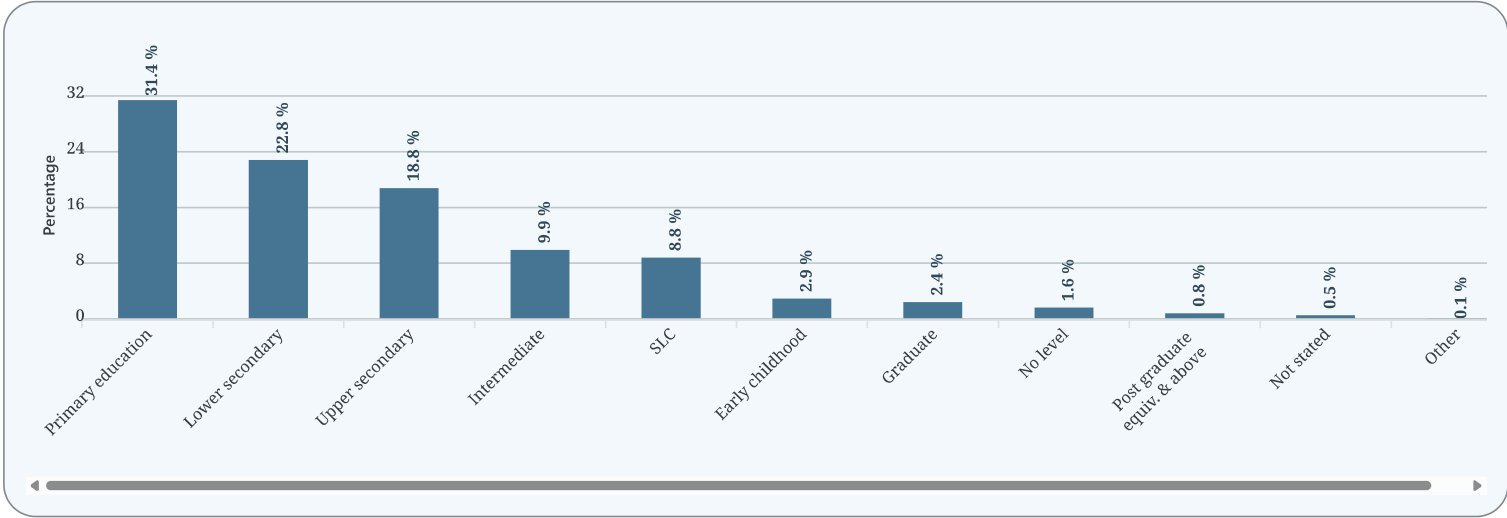
Population distribution by school attendance type




Government of Nepal
Office of the Prime Minister and Council of Ministers
National Statistics Office



Population distribution by level of educational attainment



Government of Nepal
Office of the Prime Minister and Council of Ministers
National Statistics Office



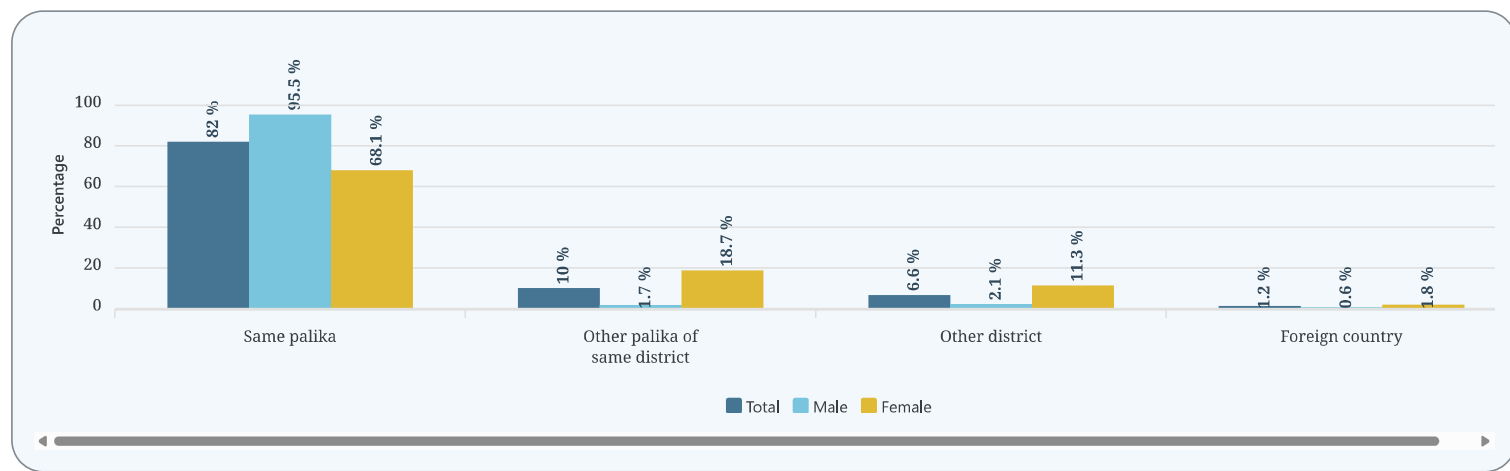
Migration indicators



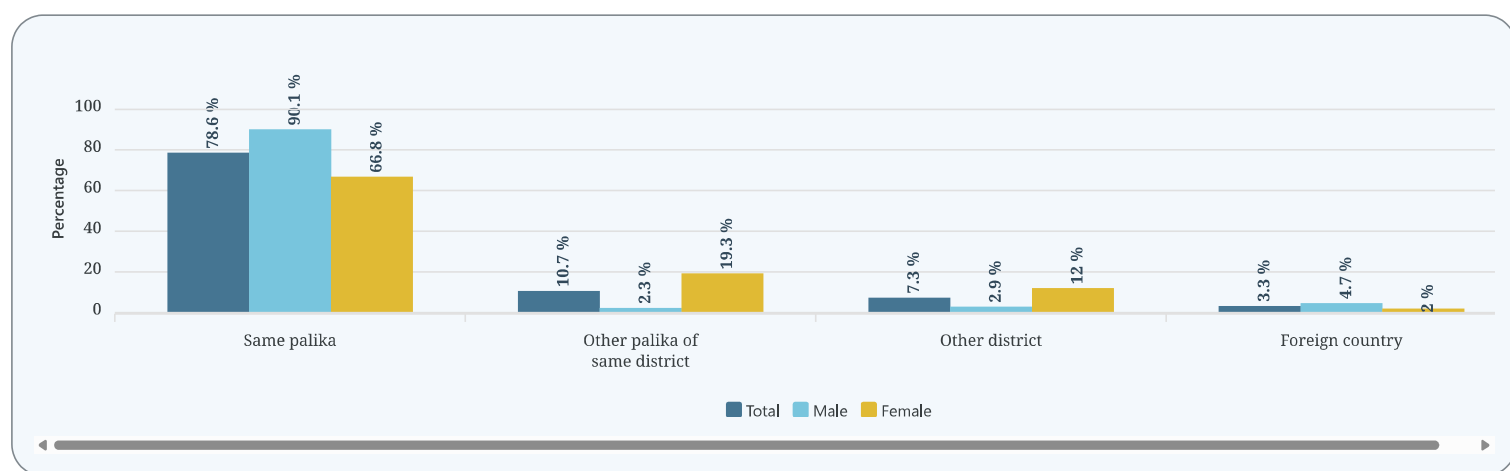
Government of Nepal
Office of the Prime Minister and Council of Ministers
National Statistics Office



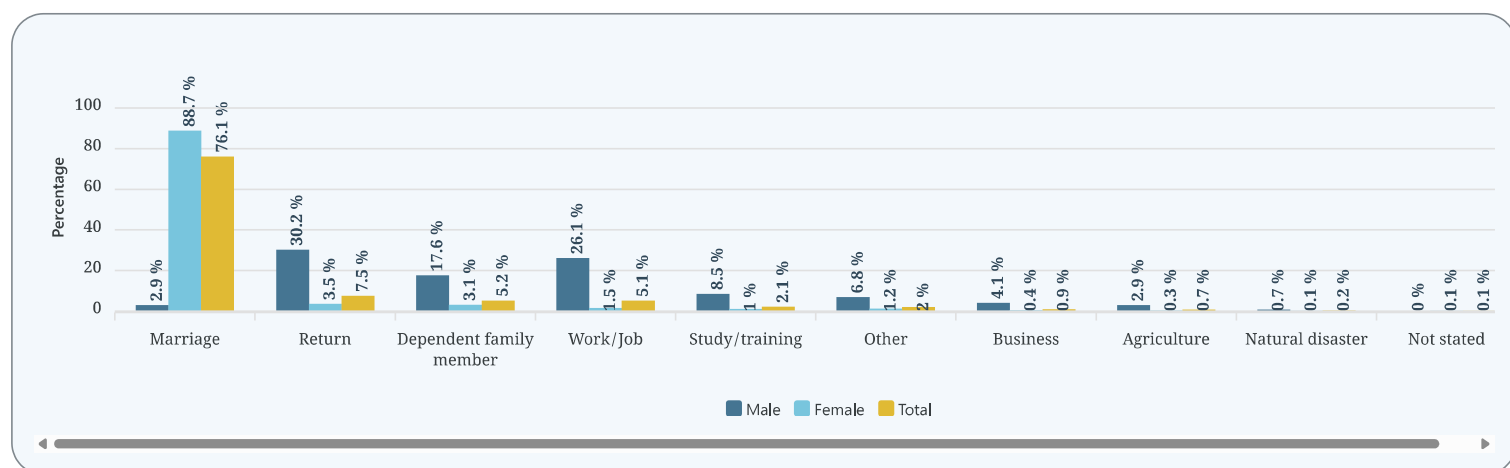
Population distribution by birth



Population distribution by former place of residence



Reasons of migration from different places to this municipality




Government of Nepal
Office of the Prime Minister and Council of Ministers
National Statistics Office



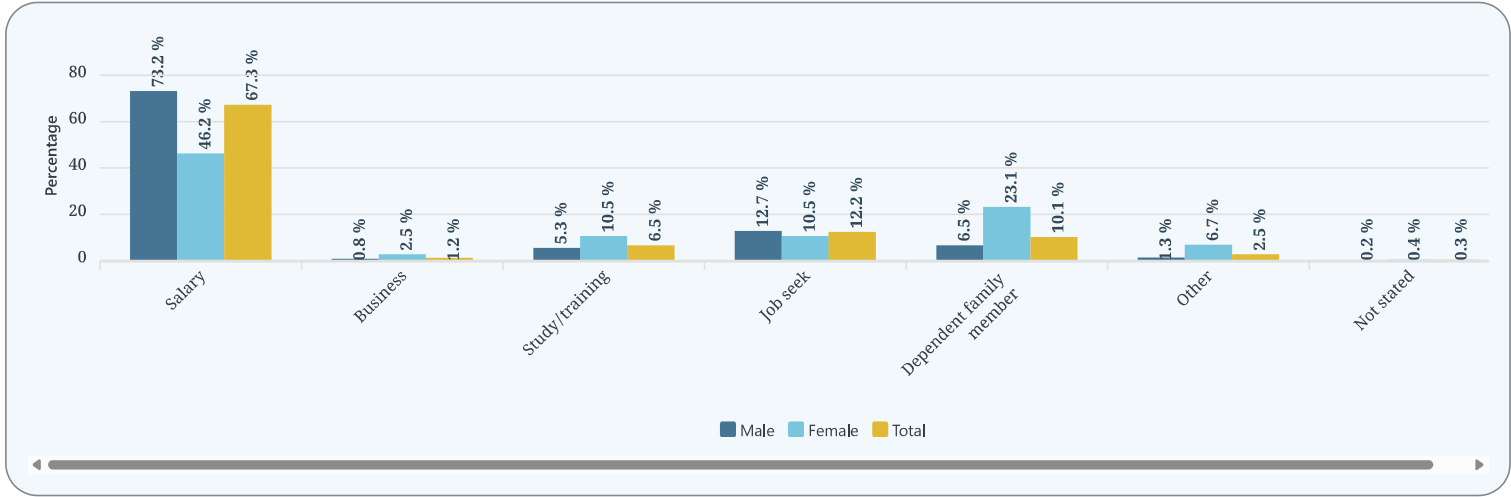
Absentee indicators




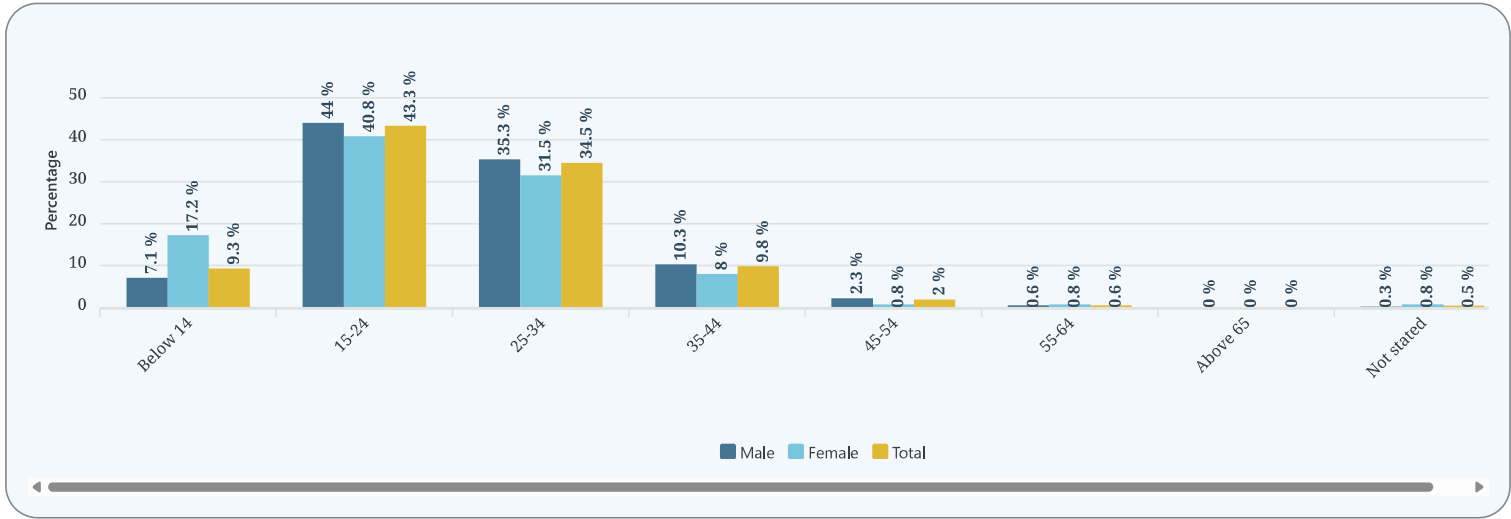
Government of Nepal
Office of the Prime Minister and Council of Ministers
National Statistics Office



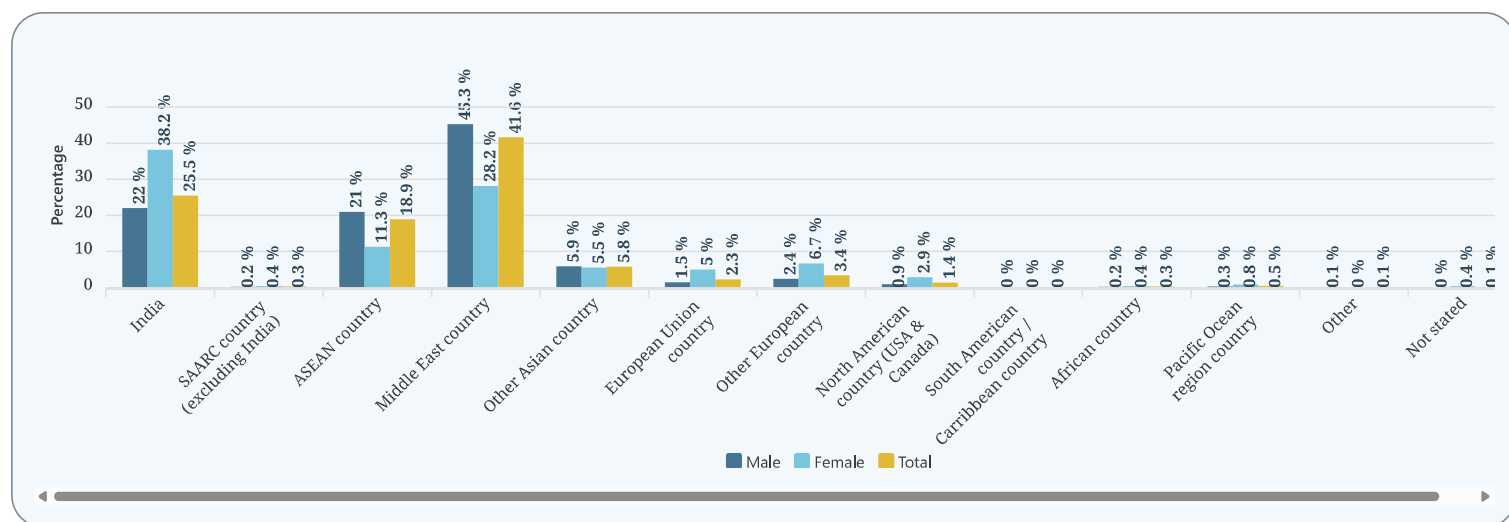
Absent population abroad by age groups and reason of absence



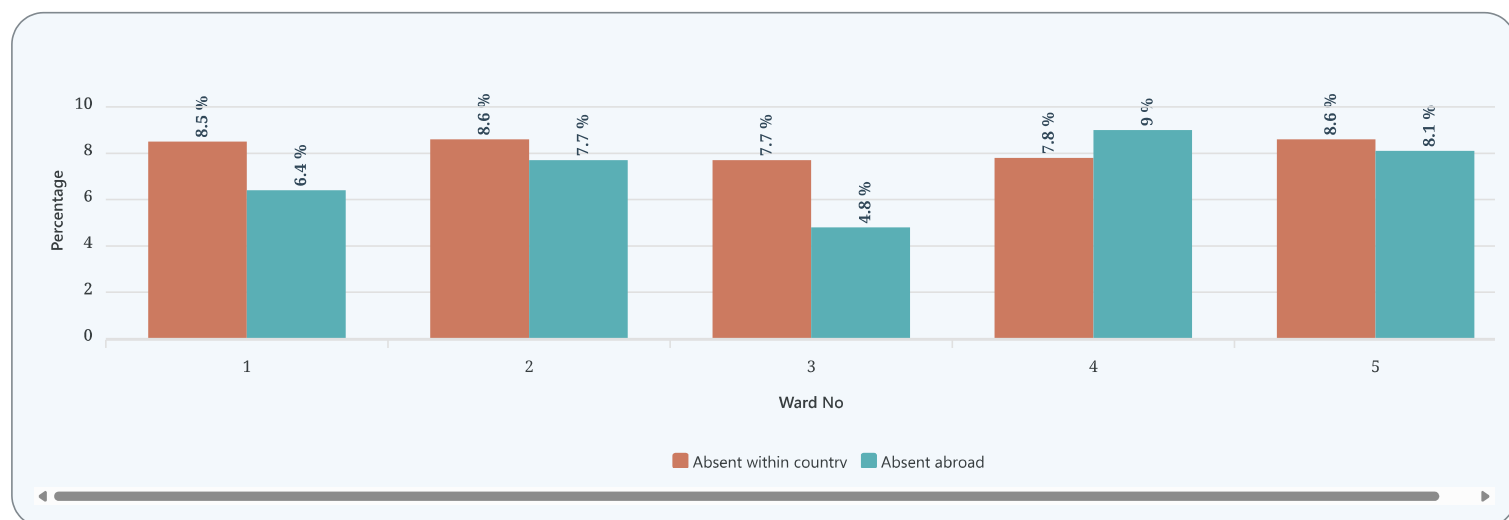
Absent population abroad by duration and age at leaving the country



Absent population abroad by age group and country



Absent population within country and abroad




Government of Nepal
Office of the Prime Minister and Council of Ministers
National Statistics Office



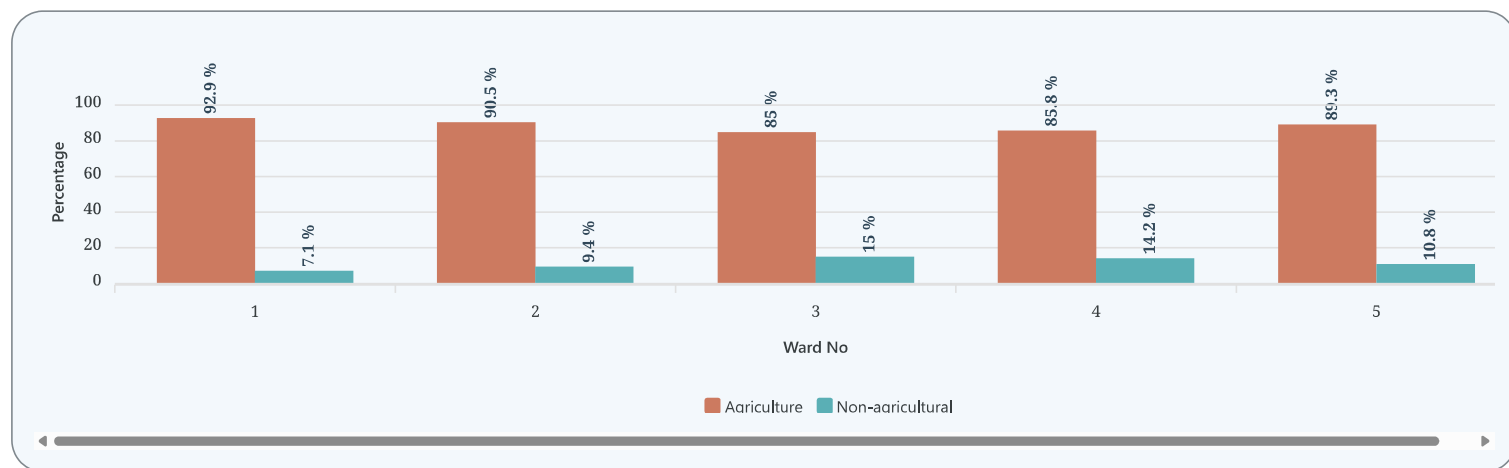
Economic activities indicators



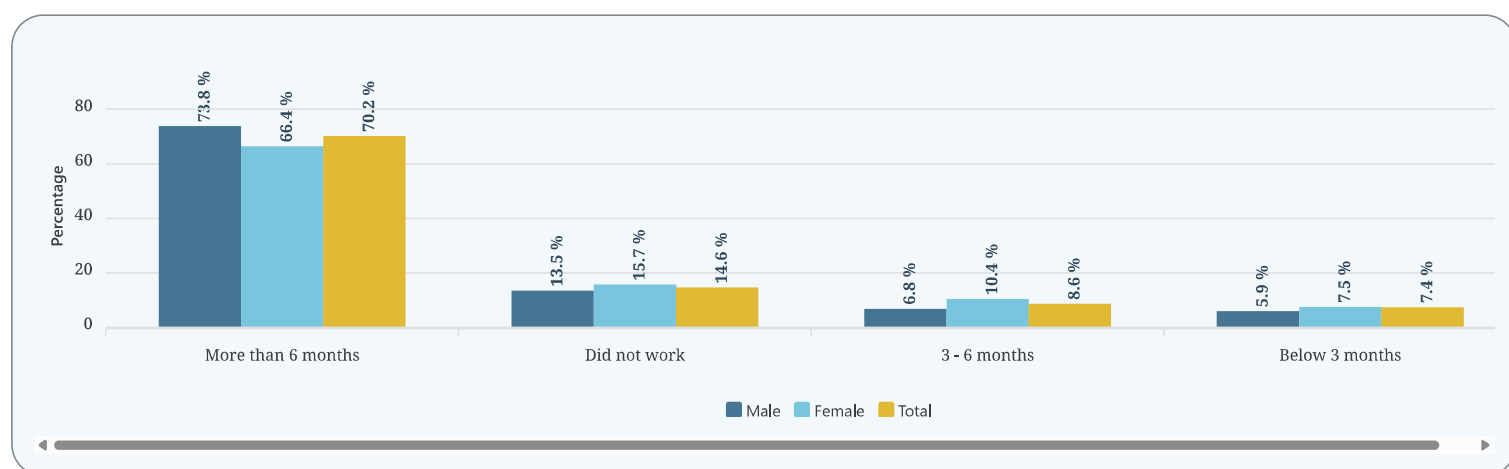
Government of Nepal
Office of the Prime Minister and Council of Ministers
National Statistics Office



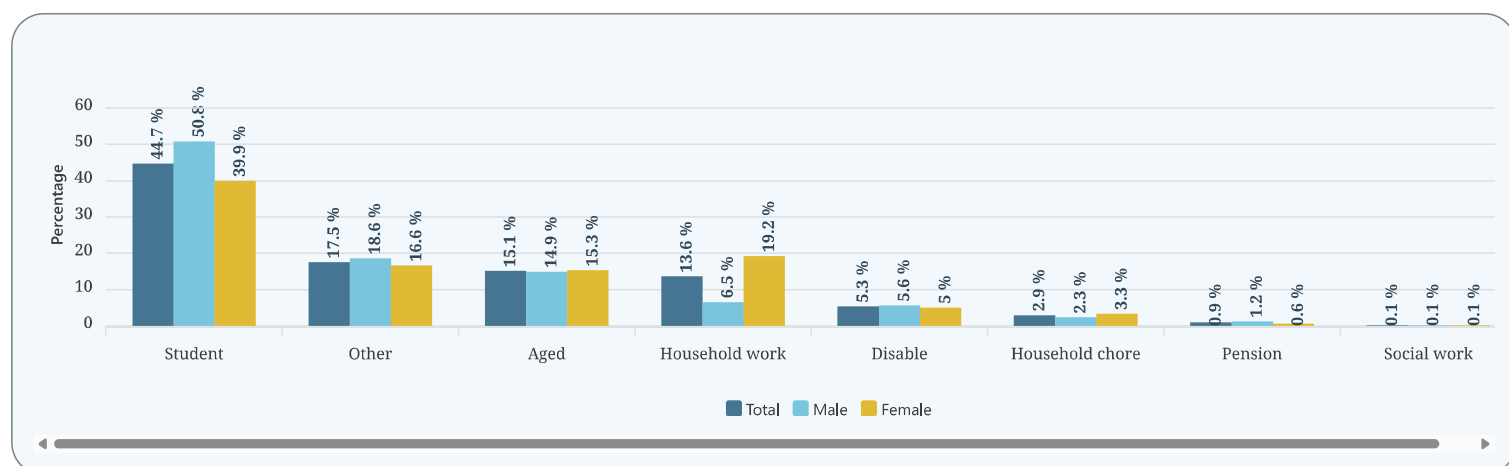
Employment status by agriculture and non-agriculture by ward




Population distribution based on duration of economic activity



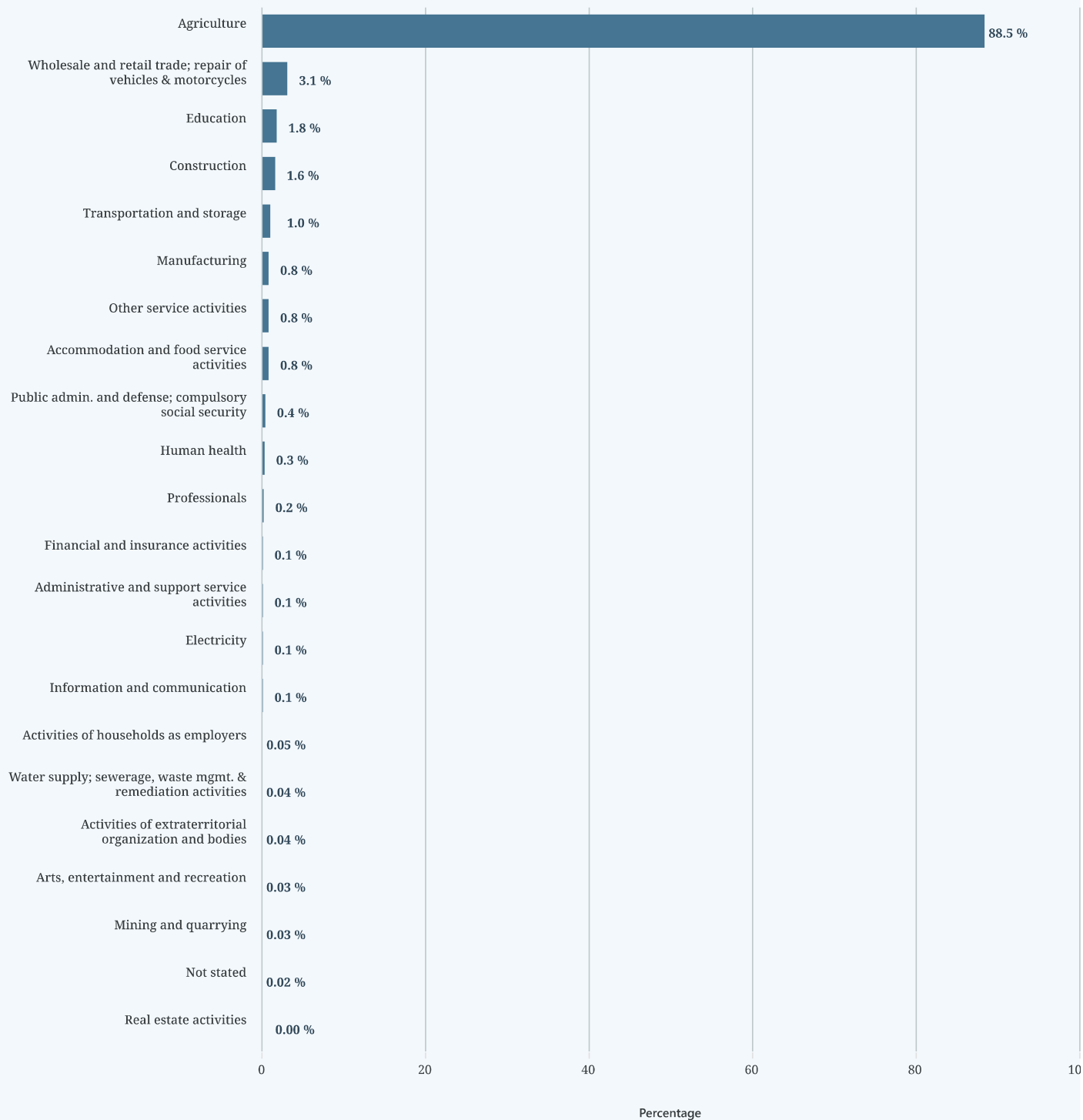
Reasons for being economically inactive



Government of Nepal
Office of the Prime Minister and Council of Ministers
National Statistics Office



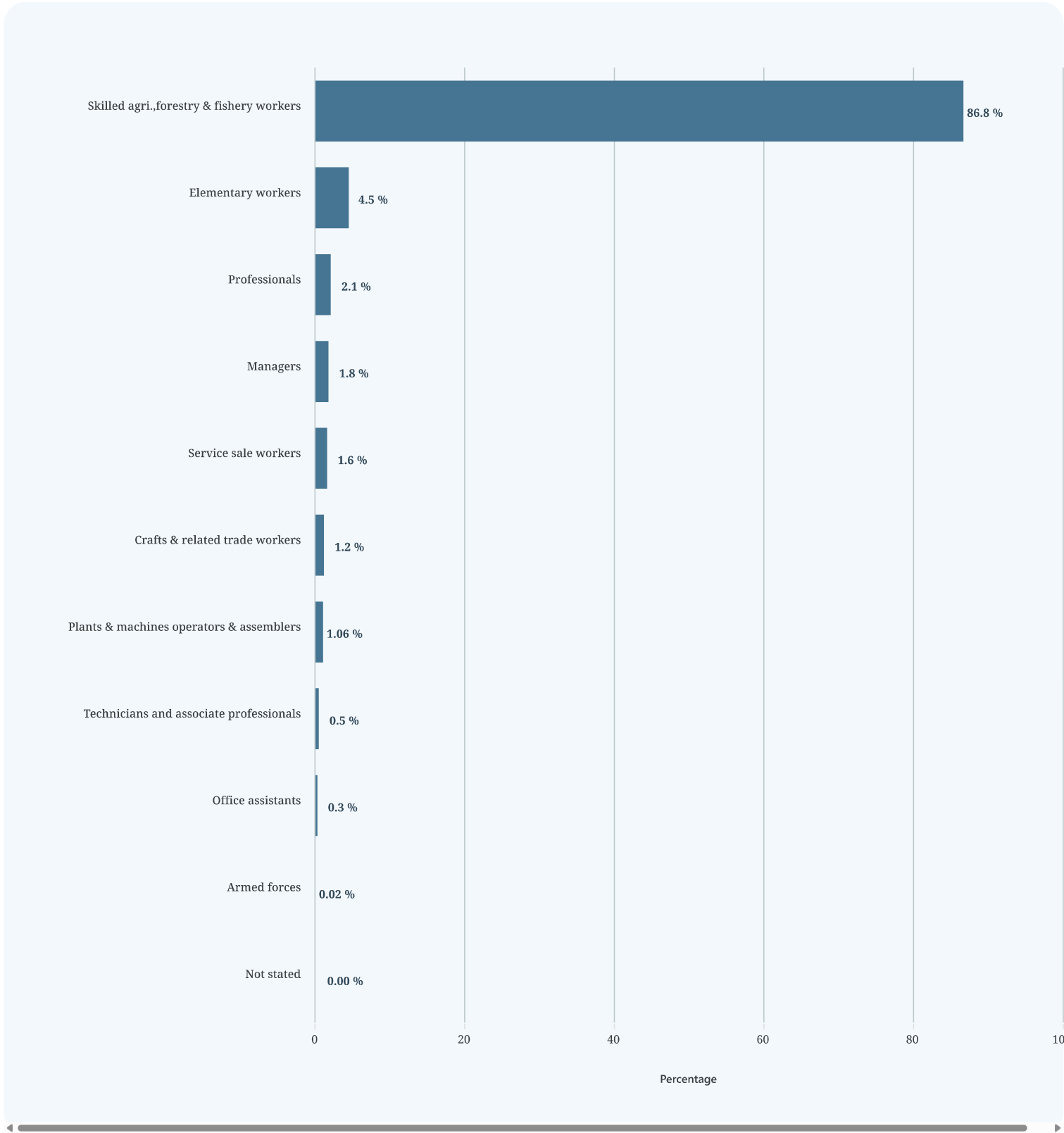
Population distribution by industry




Government of Nepal
Office of the Prime Minister and Council of Ministers
National Statistics Office



Population distribution by occupation type



Government of Nepal
Office of the Prime Minister and Council of Ministers
National Statistics Office



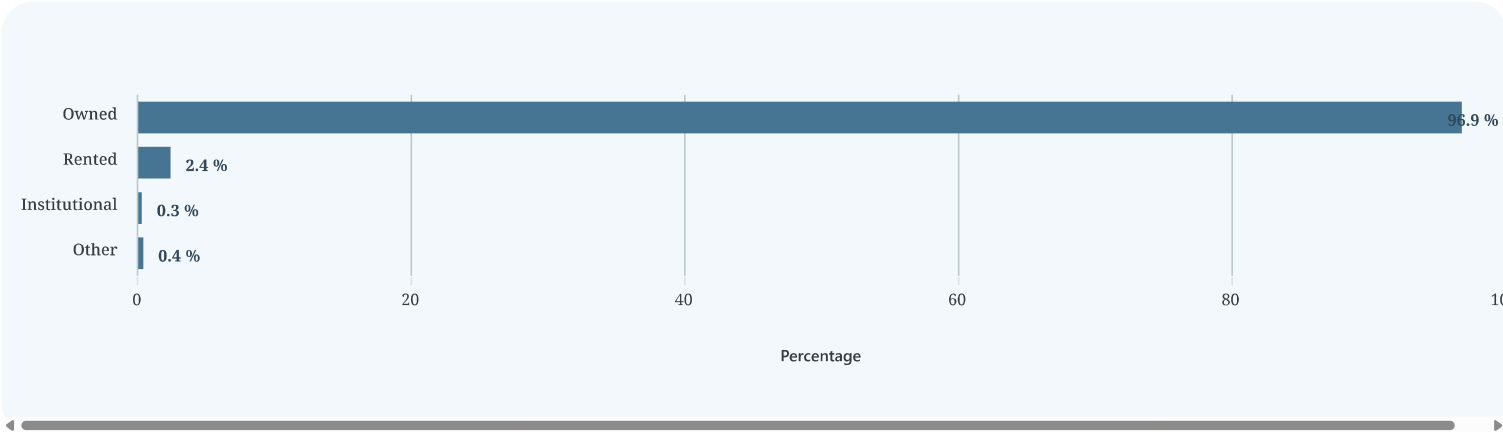
Household infrastructures indicators



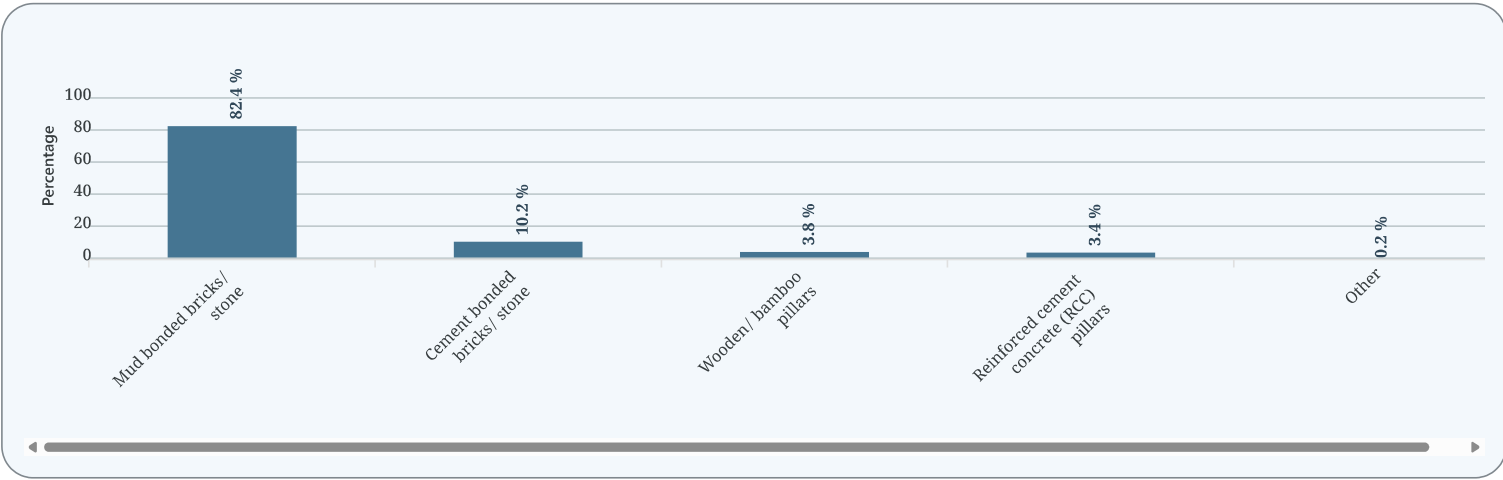
Government of Nepal
Office of the Prime Minister and Council of Ministers
National Statistics Office




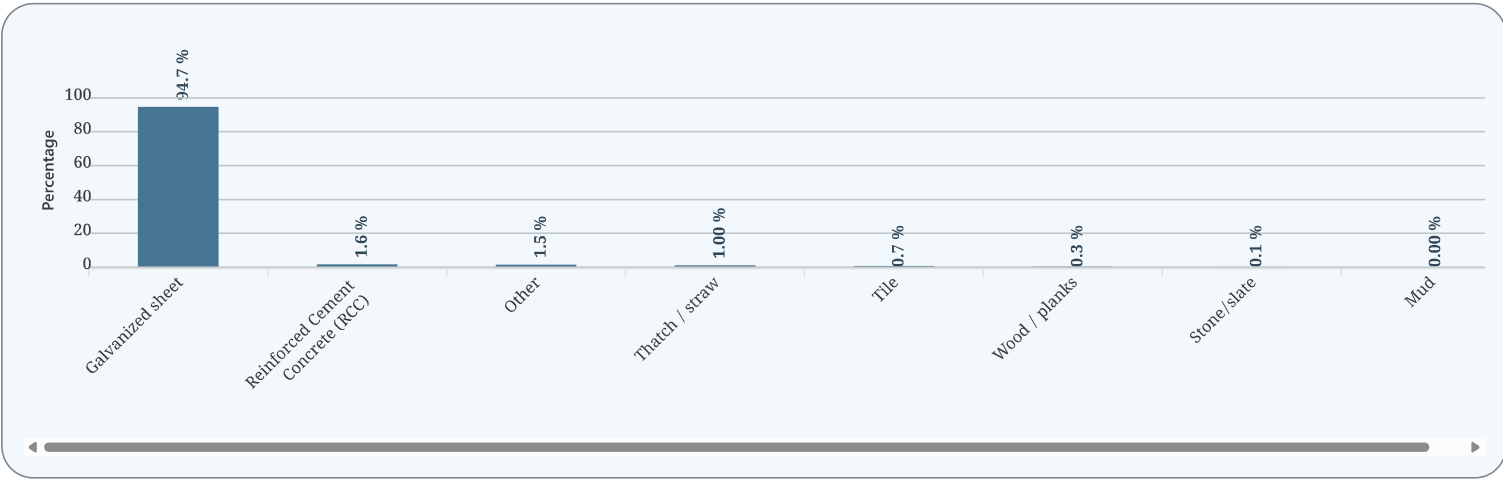
Households by ownership of housing unit



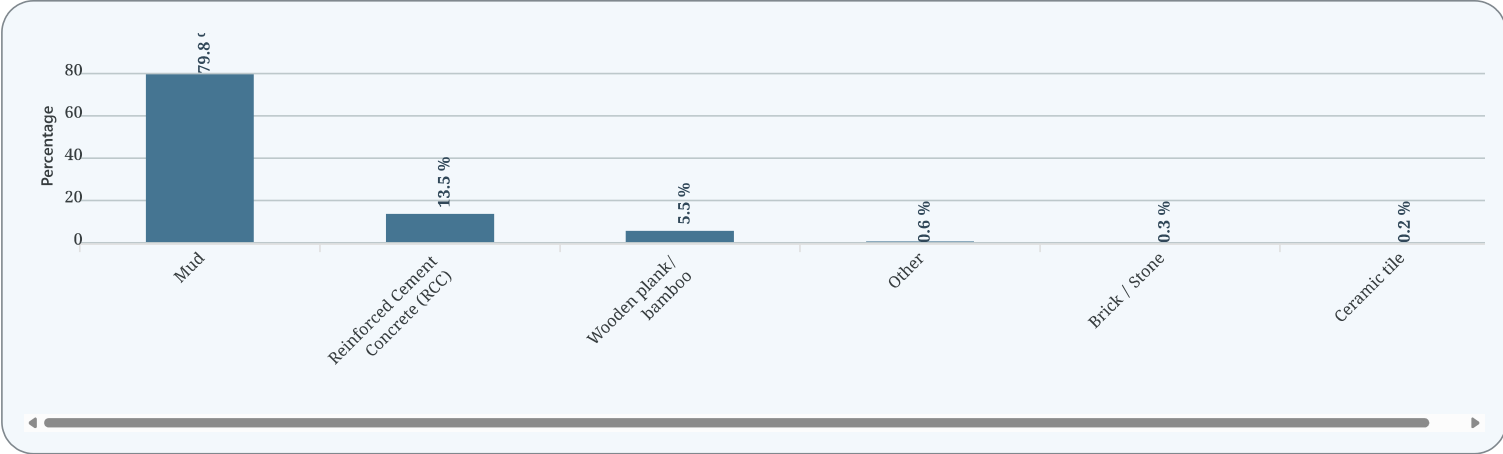
Households by type of foundation of housing unit



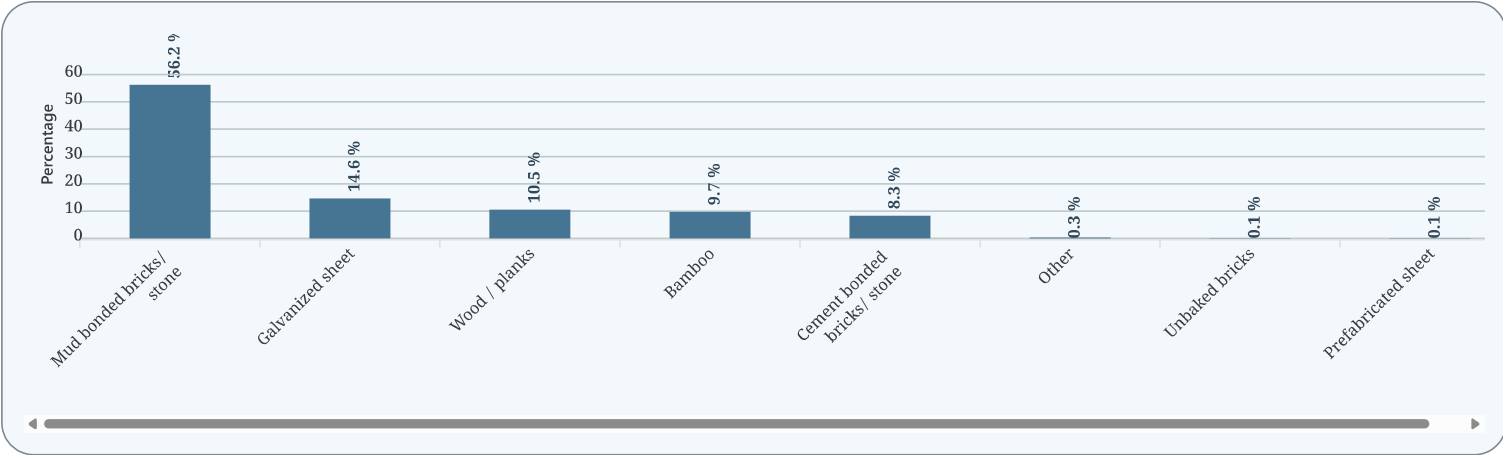
Households by type of material used for roof of housing unit




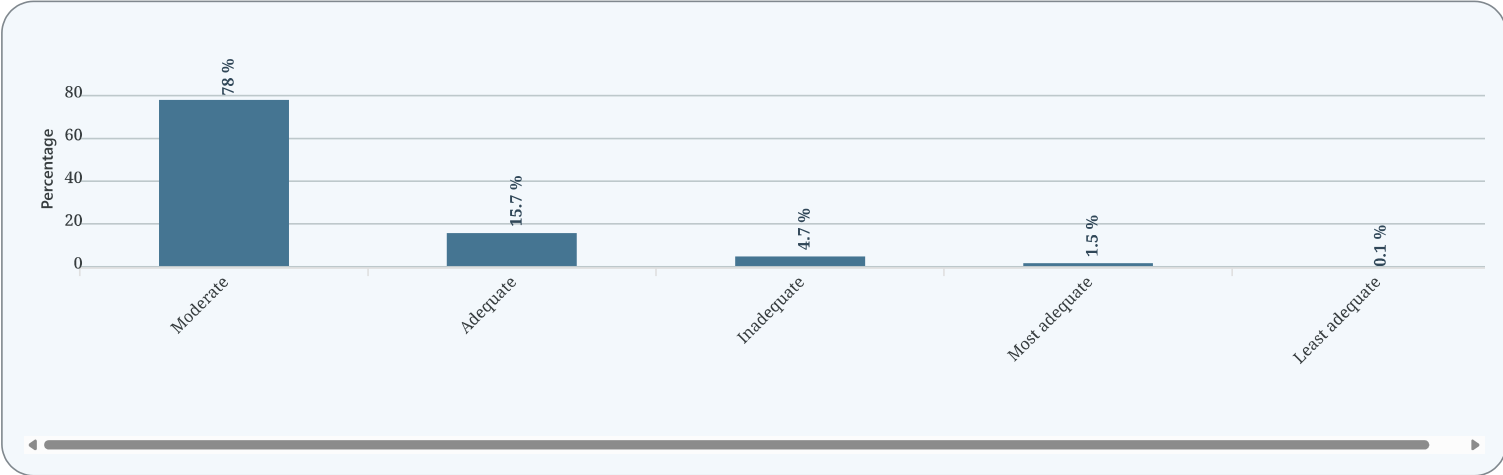
Households by type of material used for floor of housing unit



Households by material used for outer walls of housing unit



Households by quality of house



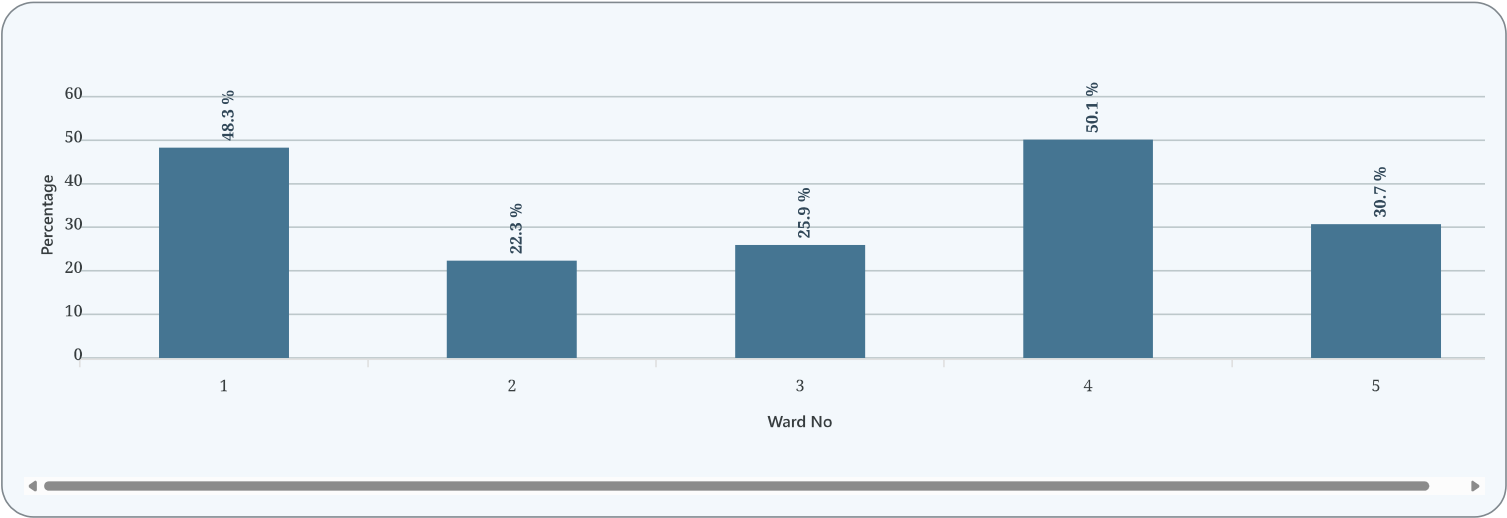
Household facilities indicators



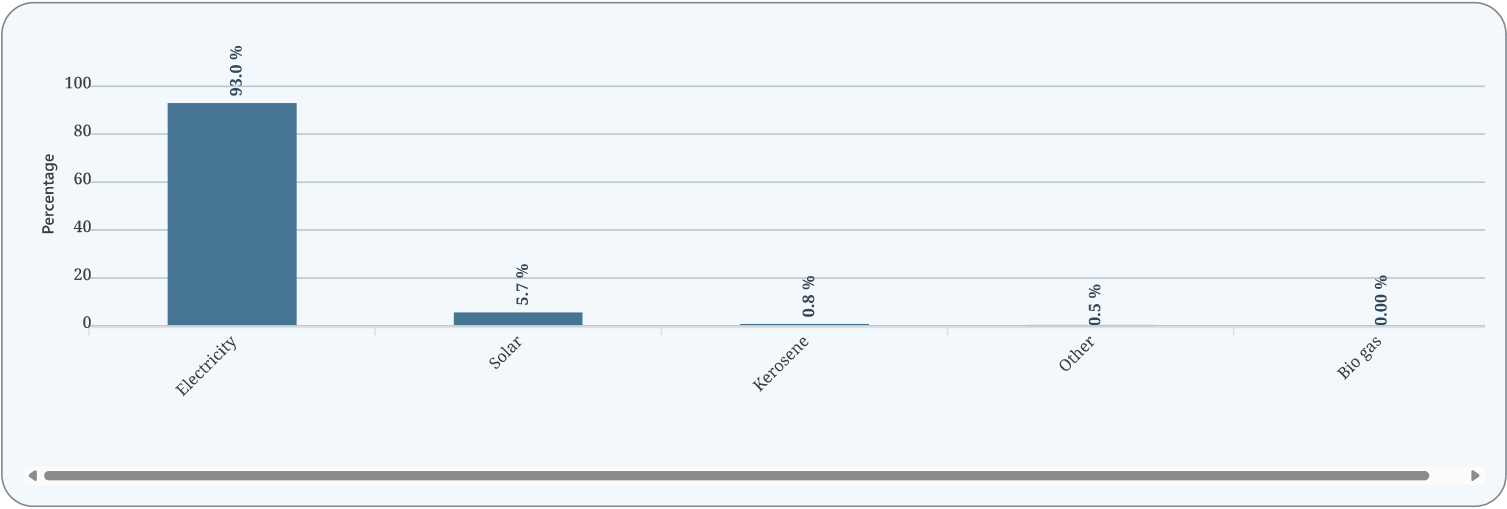
Government of Nepal
Office of the Prime Minister and Council of Ministers
National Statistics Office




Households by internet facility



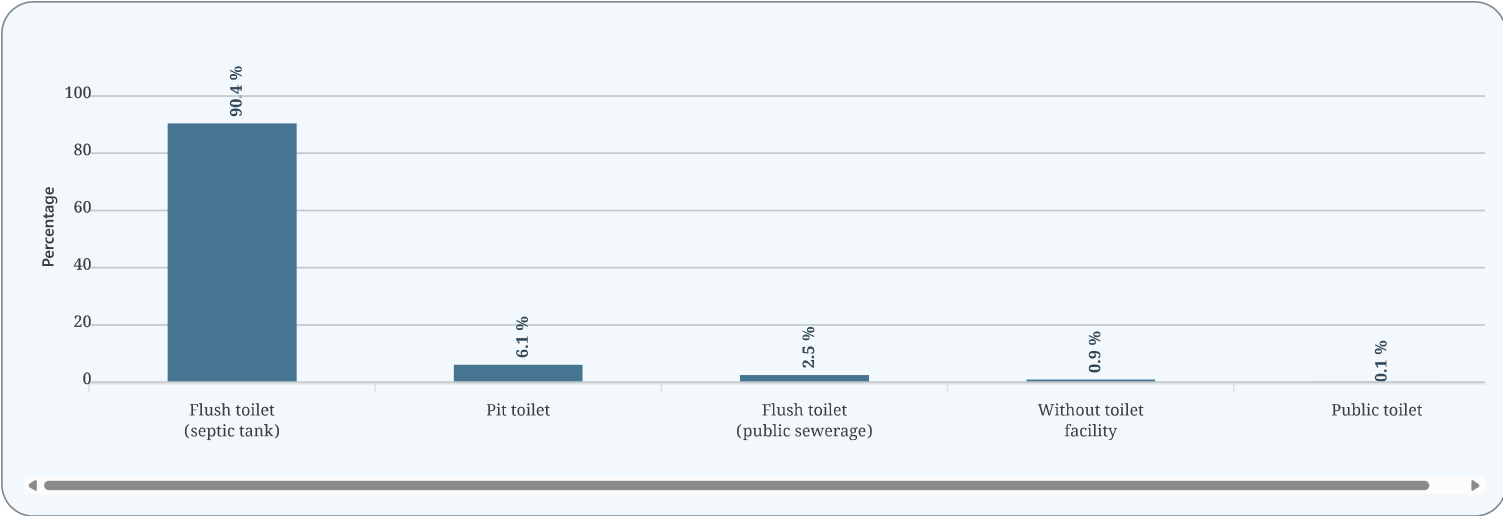
Households by main source of lighting



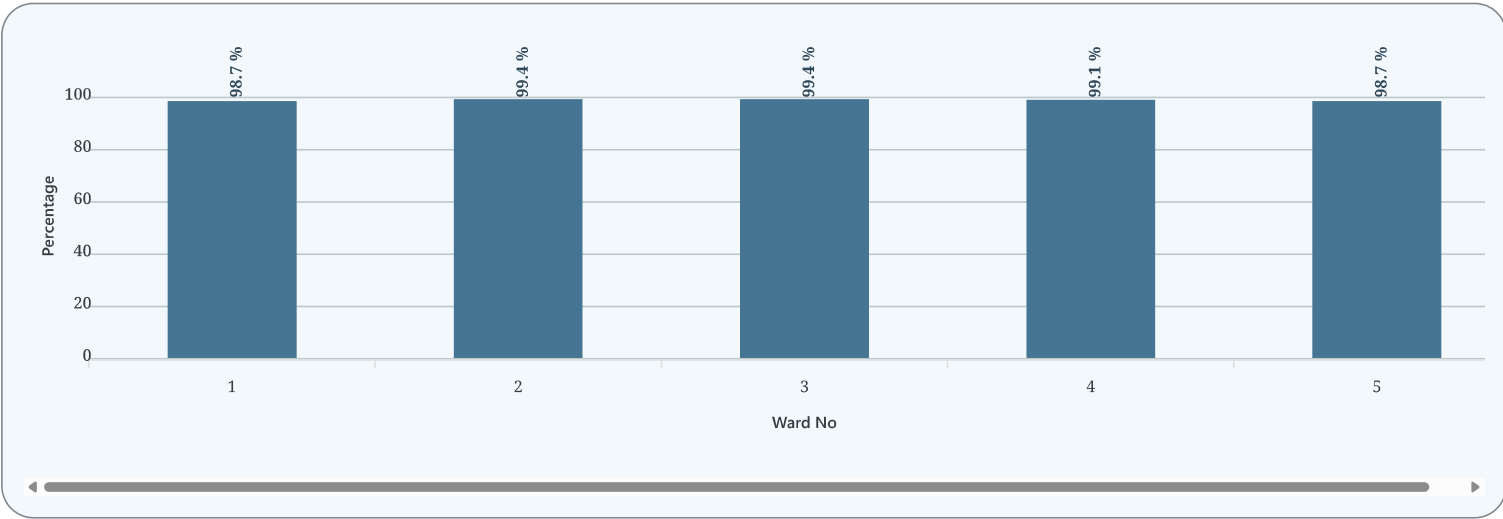
Government of Nepal
Office of the Prime Minister and Council of Ministers
National Statistics Office




Households by type of toilet facility



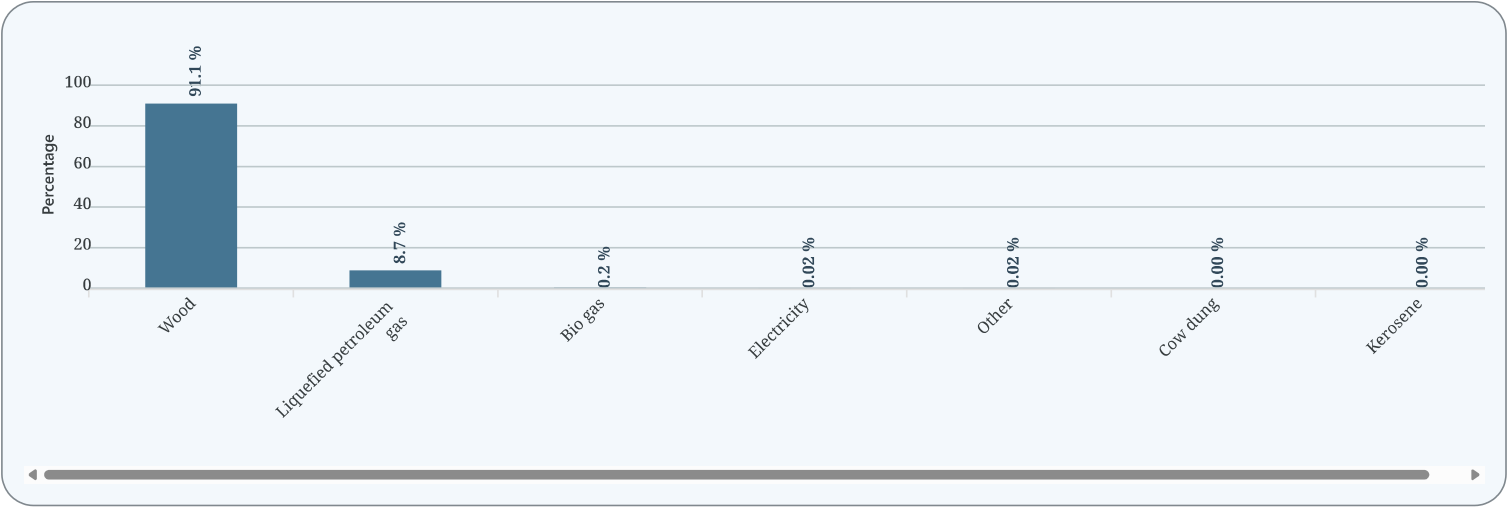
Households by total number of toilets



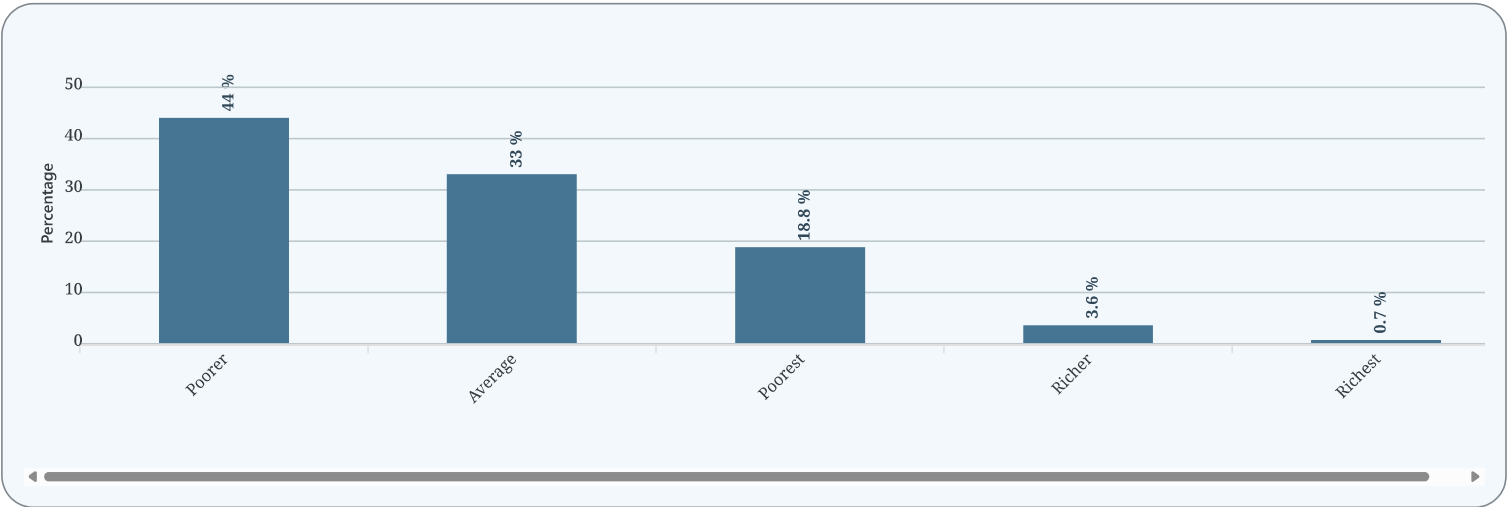
Government of Nepal
Office of the Prime Minister and Council of Ministers
National Statistics Office




Households by fuel usually used for cooking



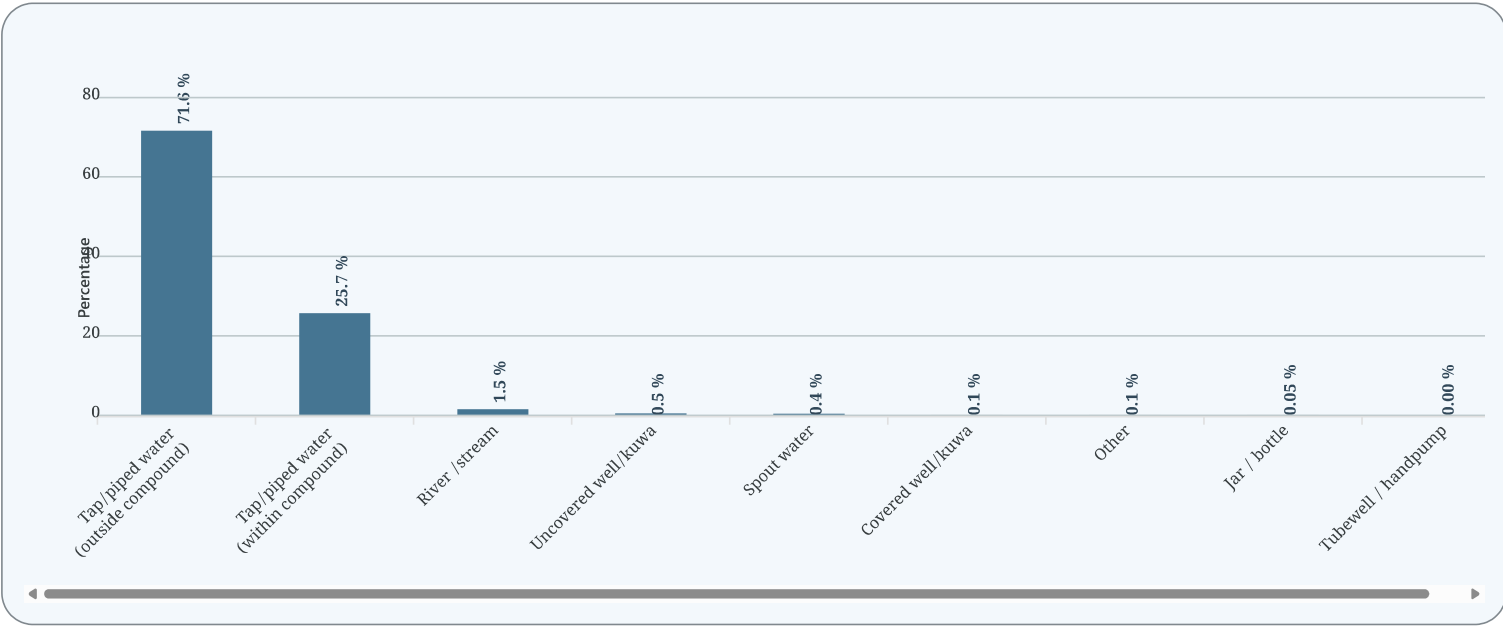
Households by wealth quintile



Government of Nepal
Office of the Prime Minister and Council of Ministers
National Statistics Office



Households by main source of drinking water



Government of Nepal
Office of the Prime Minister and Council of Ministers
National Statistics Office

